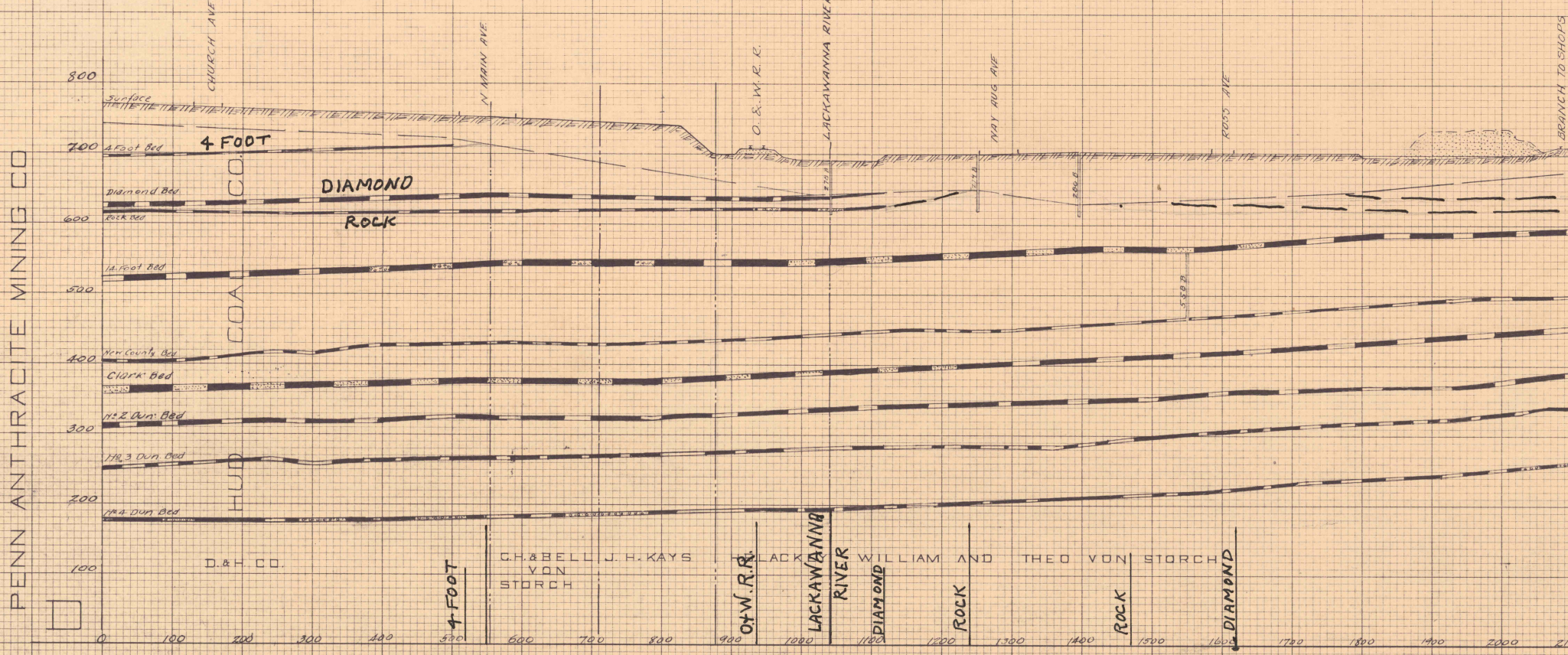
PENN ANTHRACITE MINING CO
HUD COA CO.
CHURCH AVE
N MAIN AVE.
O. & W. R. R.
LACKAWANNA RIVER.
NAY AUG AVE
ROSS AVE
BRANCH TO SHOPS
Surface
4 Foot Bed
4 FOOT
Diamond Bed
DIAMOND
Rock Bed
ROCK
14 Foot Bed
New County Bed
Clark Bed
No. 2 Dun. Bed
No. 3 Dun. Bed
No. 4 Dun Bed
278 B
274 B
280 B
558 B
800
700
600
500
400
300
200
100
D. & H. CO.
C. H. & BELL VON STORCH
J. H. KAYS
H. LACKAWANNA WILLIAM AND THEO VON STORCH
4 FOOT
O & W. R.R.
LACKAWANNA RIVER
DIAMOND
ROCK
ROCK
DIAMOND
0
100
200
300
400
500
600
700
800
900
1000
1100
1200
1300
1400
1500
1600
1700
1800
1900
2000

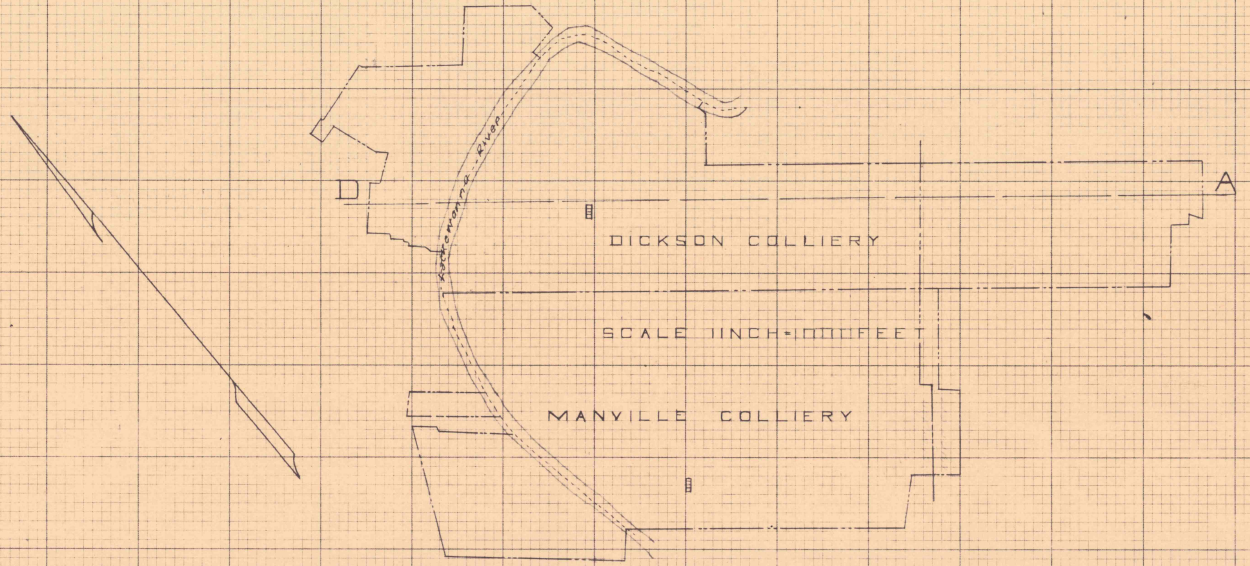
D
A
Lackawanna River
DICKSON COLLIERY
SCALE 1INCH=100FEET
MANVILLE COLLIERY

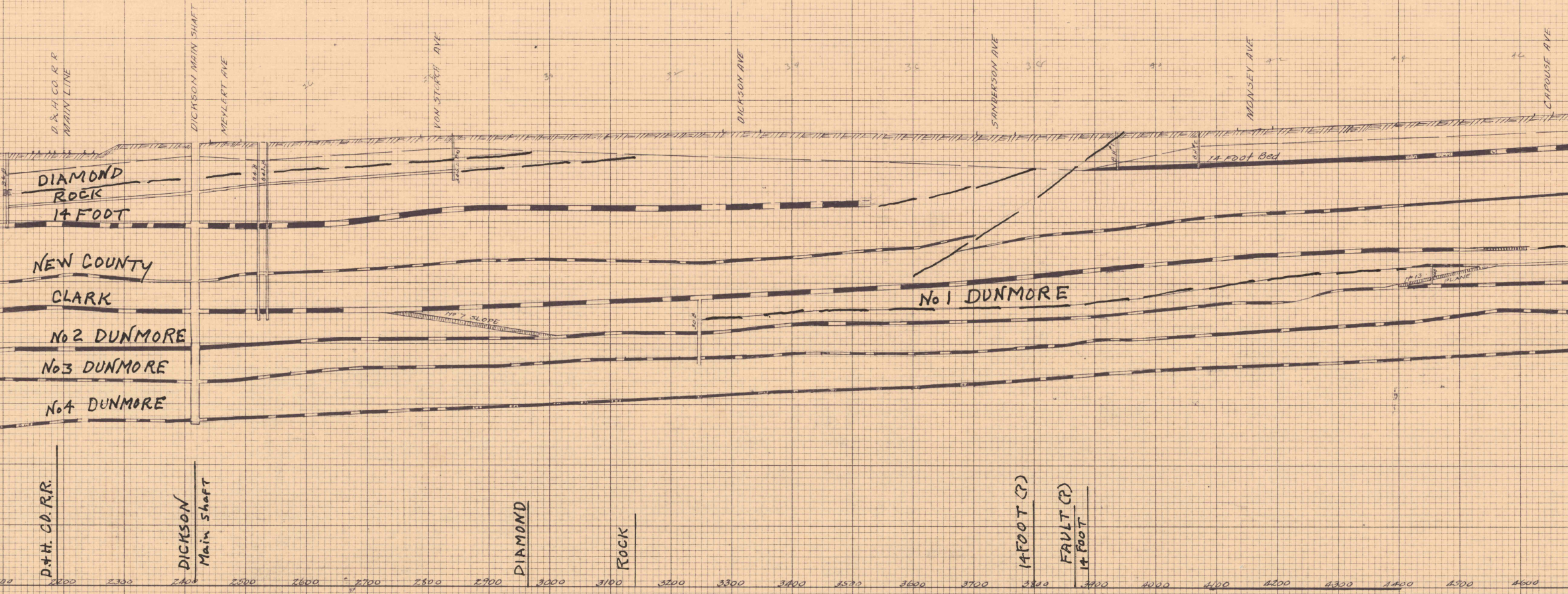
D.&H.CO.R.R
MAIN LINE
DICKSON MAIN SHAFT
MEYLERT AVE
VON STORCH AVE
DICKSON AVE
SANDERSON AVE
MONSEY AVE
CAPOUSE AVE
DIAMOND
ROCK
14 FOOT
14 Foot Bed
NEW COUNTY
CLARK
No 1 DUNMORE
No 2 DUNMORE
No3 DUNMORE
No.4 DUNMORE
No 7 SLOPE
PLANE
D&H. CO. R.R.
DICKSON
Main Shaft
DIAMOND
ROCK
14FOOT (?)
FAULT (?)
14 FOOT
2200
2300
2400
2500
2600
2700
2800
2900
3000
3100
3200
3300
3400
3500
3600
3700
3800
3900
4000
4100
4200
4300
4400
4500
4600

# DICKSON COLLIERY

CROSS SECTION LOOKING NORTH EAST
LINE D—A
SCALE 1INCH = 100FEET

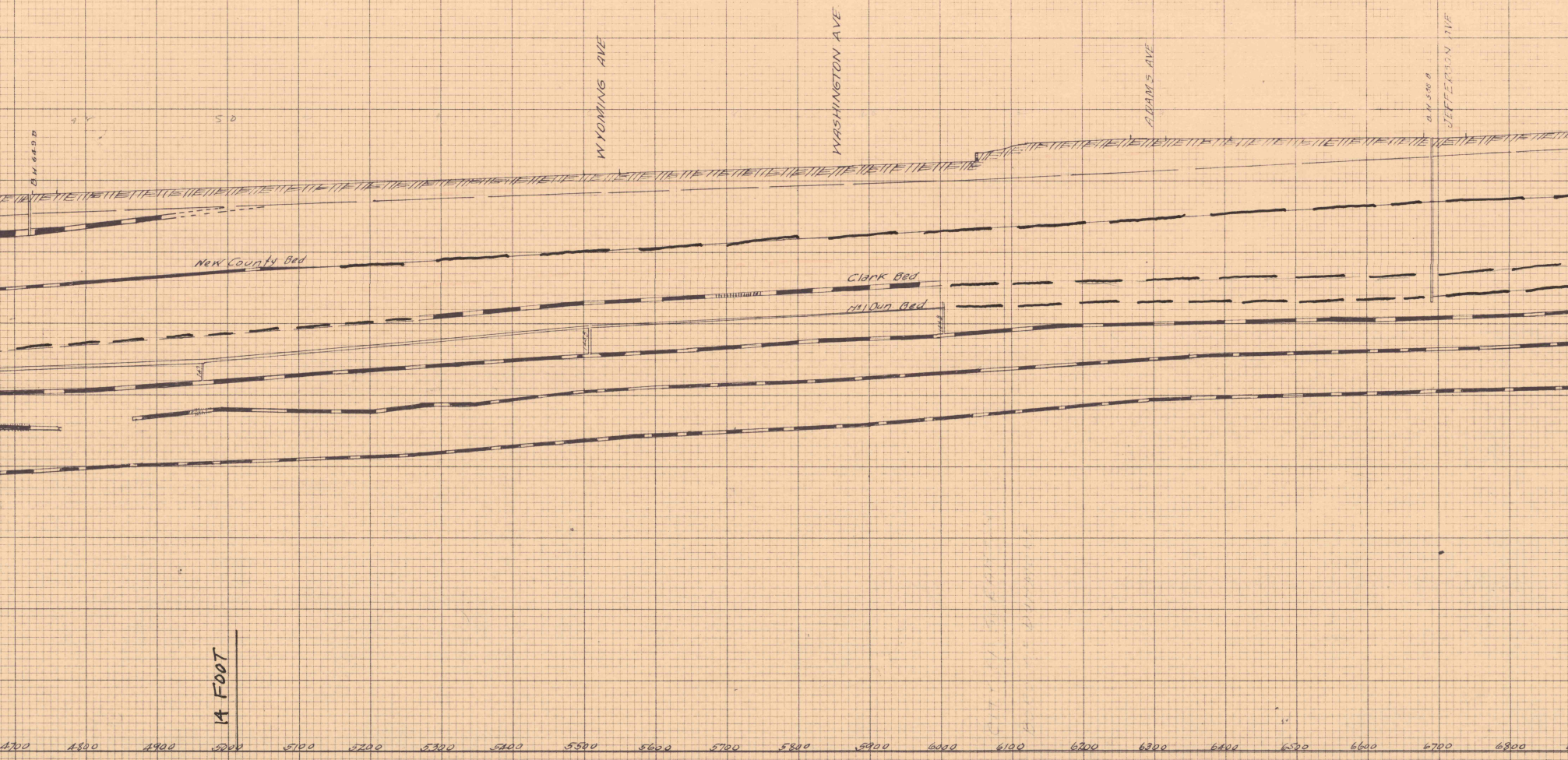
B H 649 B
4Y
50
WYOMING AVE
WASHINGTON AVE
ADAMS AVE
B.H 538 B
JEFFERSON AVE
New County Bed
Clark Bed
McDun Bed
14 FOOT
4700
4800
4900
5000
5100
5200
5300
5400
5500
5600
5700
5800
5900
6000
6100
6200
6300
6400
6500
6600
6700
6800

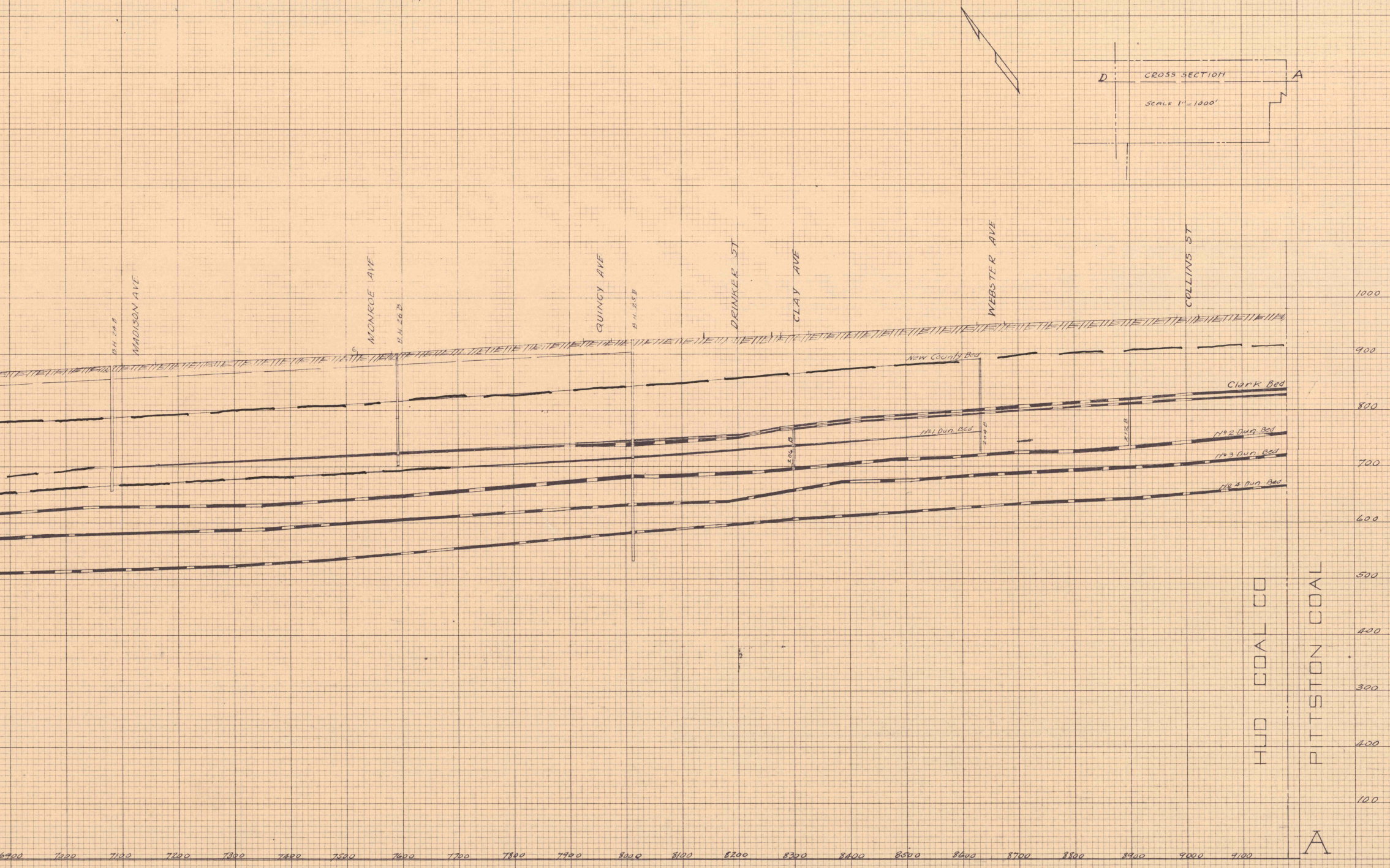
D
CROSS SECTION
SCALE 1" = 1000'
A
B.H. 24 B
MADISON AVE
MONROE AVE
B.H. 26 B
QUINCY AVE
B.H. 25 B
DRINKER ST
CLAY AVE
WEBSTER AVE
COLLINS ST
New County Bed
Clark Bed
No 1 Dun Bed
204 B
212 B
206 B
No 2 Dun Bed
No 3 Dun Bed
No 4 Dun Bed
1000
900
800
700
600
500
400
300
400
100
6900
7000
7100
7200
7300
7400
7500
7600
7700
7800
7900
8000
8100
8200
8300
8400
8500
8600
8700
8800
8900
9000
9100
HUD COAL CO
PITTSTON COAL
A