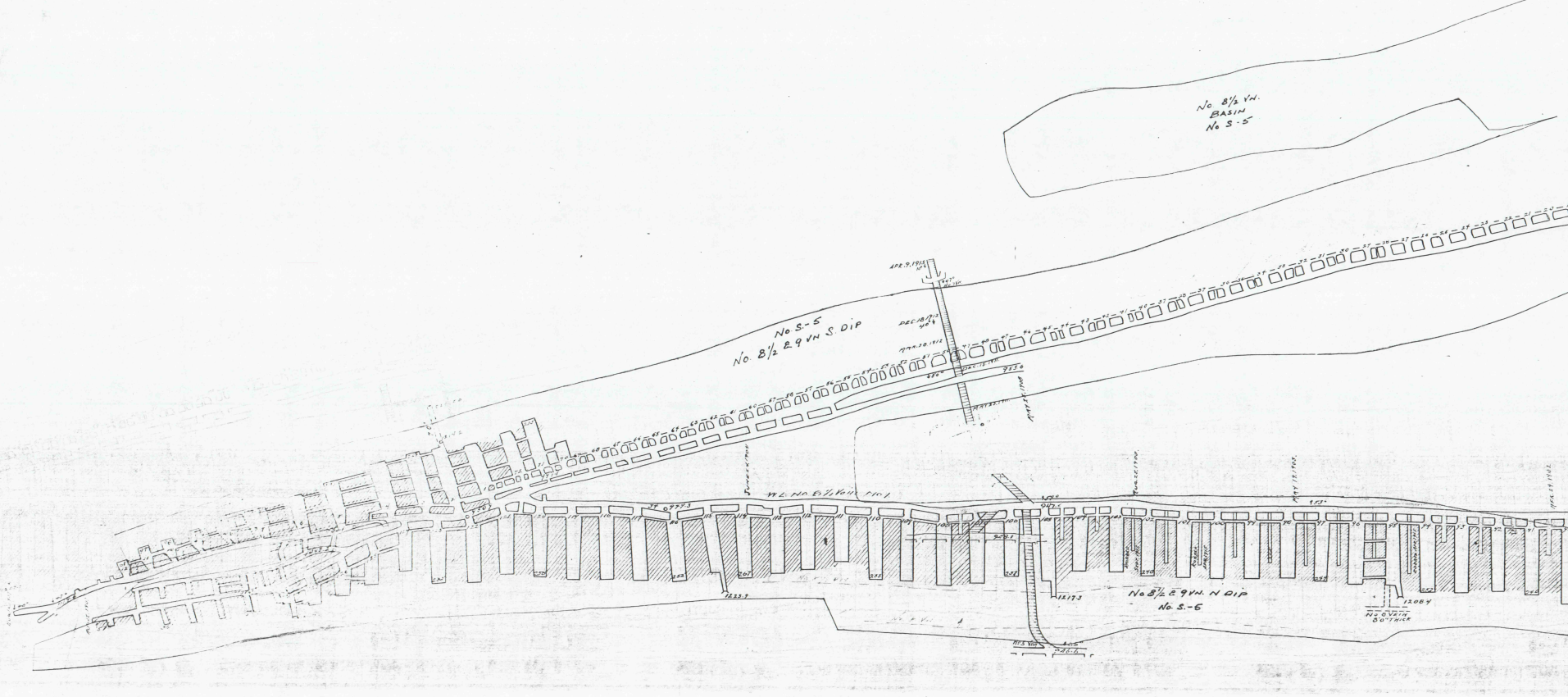
No. 8½ Vn.
Basin
No S-5
No. S.-5
No. 8½ & 9 Vn S. Dip
Apr. 9. 1915
Dec. 18. 1912
Mar. 30. 1912
Dec. 15. 1911
953.0
May 25. 1908
W.L. No. 8½ Vein
977.3
1223.9
1217.3
Aug. 25. 1908
May 17. 1903
Apr. 24. 1902
No 8½ & 9 Vn. N Dip
No. S.-6
12084
No 8 Vein
8'0" thick

Eastern Middle Coal Field..
North Franklin Colliery, 1"=100'. No: 8½ Vein,
Rennie Water Level Tunnel, Zerbe Twp.,
Northumberland County, Pa., Shamokin Dist.,
Treverton.


No 8½ Vn S-5 S. DIP
SEE 8½ Vn SLOPE TRACING FOR MINE WKGS. AND STRIPPING PIT
No 8½ VEIN STRIPPING No. S-5
ROBBED JUNE 1919
ROBBED JUNE 1919
TURNOUT
OUTLET
1201.9
44"



S. TOP JUNE 1955
S. TOP JUNE 1956
921.9
JAN. 23, 1920
APR. 30 1919
10" PIPE
FORCE FAN
1110.5 SUR.
1091.7 B.S.
1069.2
NORTH TOP
STUMPS ROBBED DEC. 1921
No. 8½ Vein
SOUTH TOP
DEC. 31, 1898
1177.0
PUMP
DUMP
2ND LIFT WEST No. 8½ SLOPE
WATER LEVEL
HOISTING SLOPE
MELLOTT
MELLOTT
MELLOTT
STEINER
1155.8
CAPPARELL No. 8½ VN. PIT No. 3
PIT No. 3
STEINER & CAPPARELL
1073.5
NORTH TOP
SOUTH TOP
AIR HOLE
No. 8½ VEIN
STRIPPING

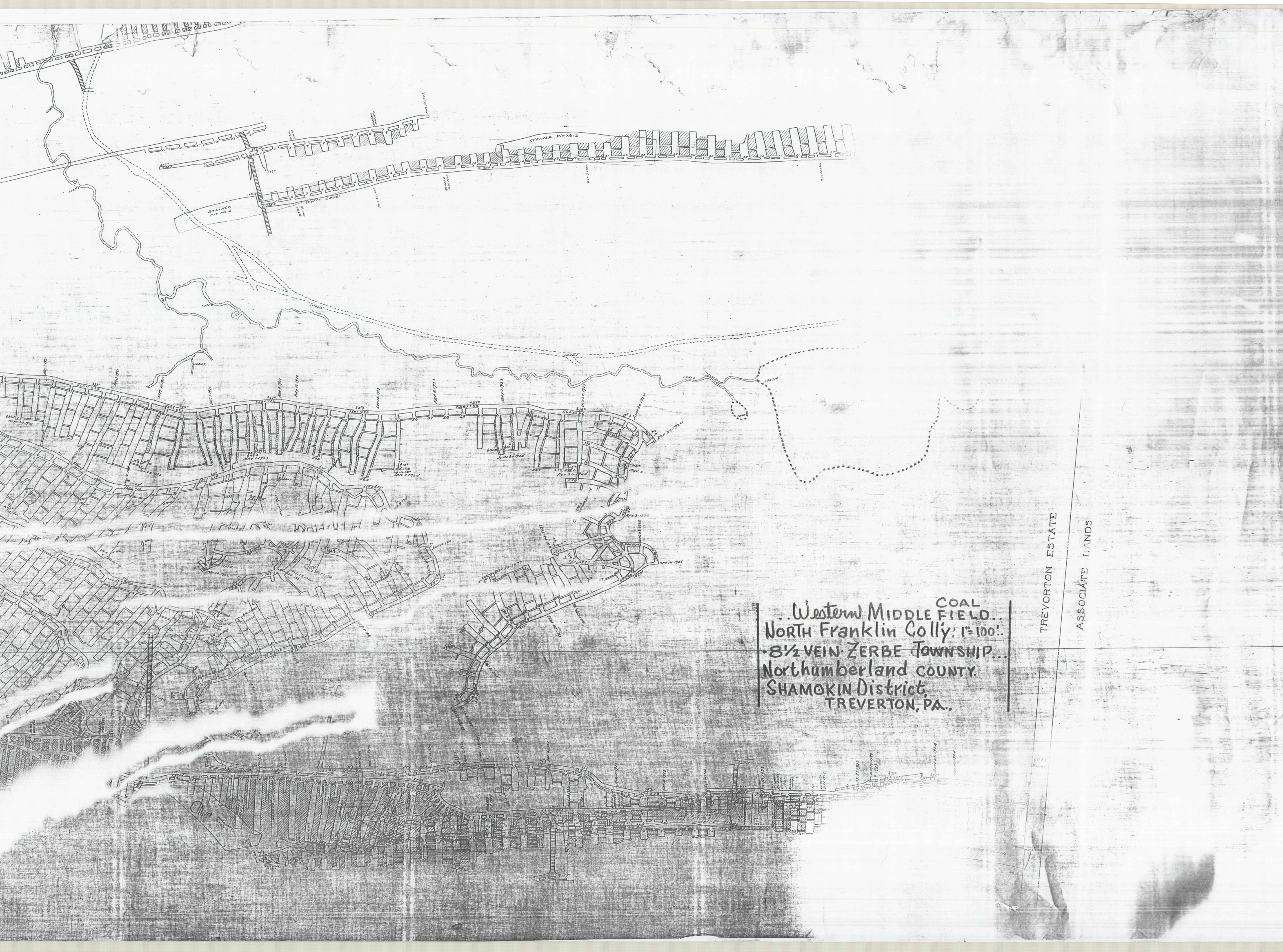
STEINER PIT No. 2
STEINER PIT No. 2
WATER LEVEL
TREVORTON ESTATE
ASSOCIATE LANDS

..Western MIDDLE COAL FIELD..
North Franklin Coll'y. 1"=100'.
·8½ VEIN ZERBE TOWNSHIP...
Northumberland COUNTY.
SHAMOKIN District,
TREVERTON, PA..

KAL North Franklin Coll'y 3L Coal
REMOVE T