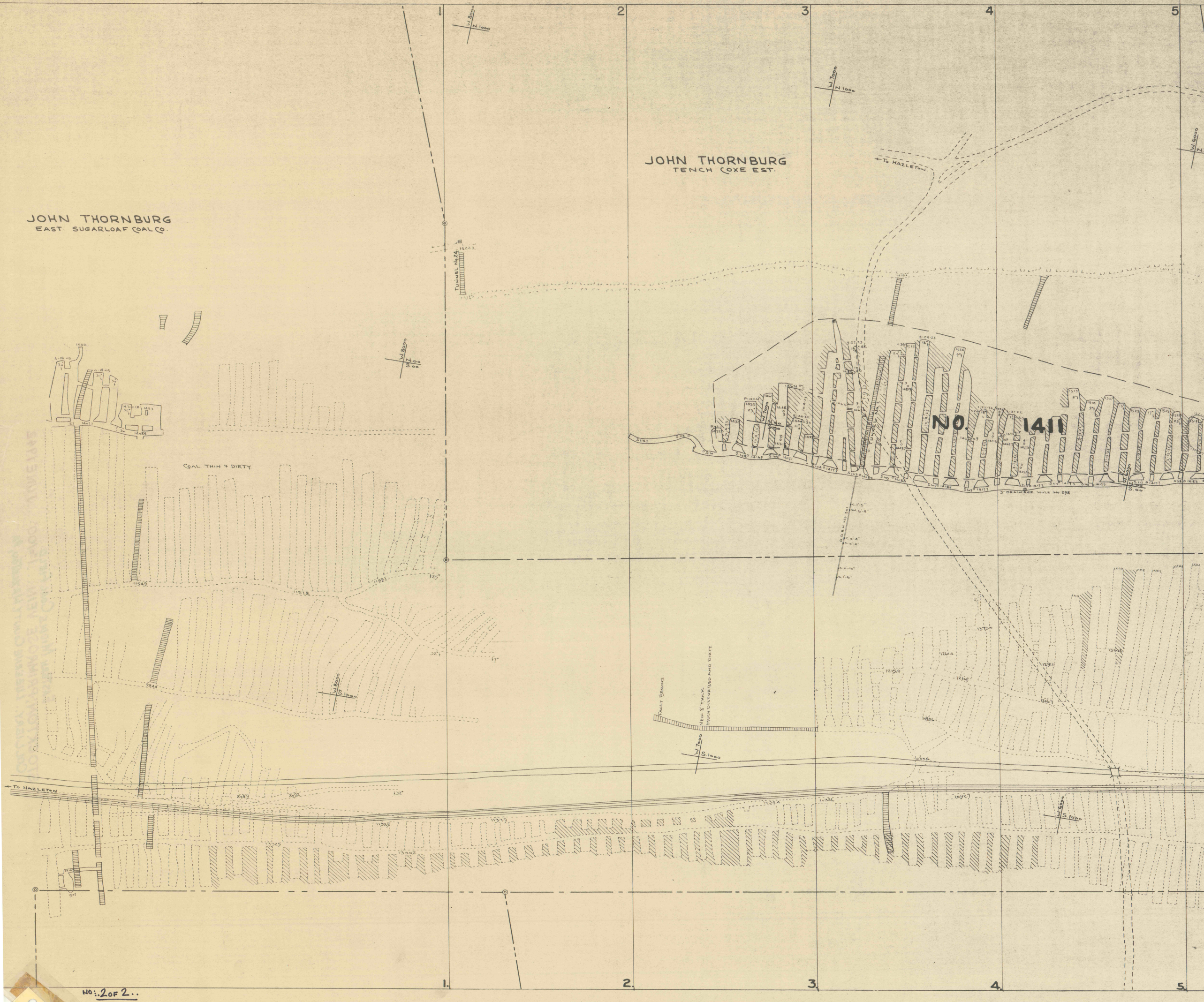
1
2
3
4
5
W.8000
N.1000
W.7000
N.1000
W.6000
JOHN THORNBURG
EAST SUGARLOAF COAL CO.
JOHN THORNBURG
TENCH COXE EST.
TO HAZLETON
TUNNEL No 24
14223
W.8000
N.00
S.00
COAL THIN + DIRTY
NO. 1411
TUNNEL No 1
3" DRAINAGE HOLE No 298
D.D.B.H. No 301
C.1'-5"
VH. 6'-4"
C.0'-4"
C.0'-4"
C.0'-10"
C.1'-6"
W.6000
N.00
S.00
W.8000
S.1000
FAULT BEGINS
VEIN 8' THICK.
MUCH DISTURBED AND DIRTY.
W.7000
S.1000
W.6000
S.1000
TO HAZLETON
10344
10336
1.
2.
3.
4.
5.

NO: 2 OF 2..

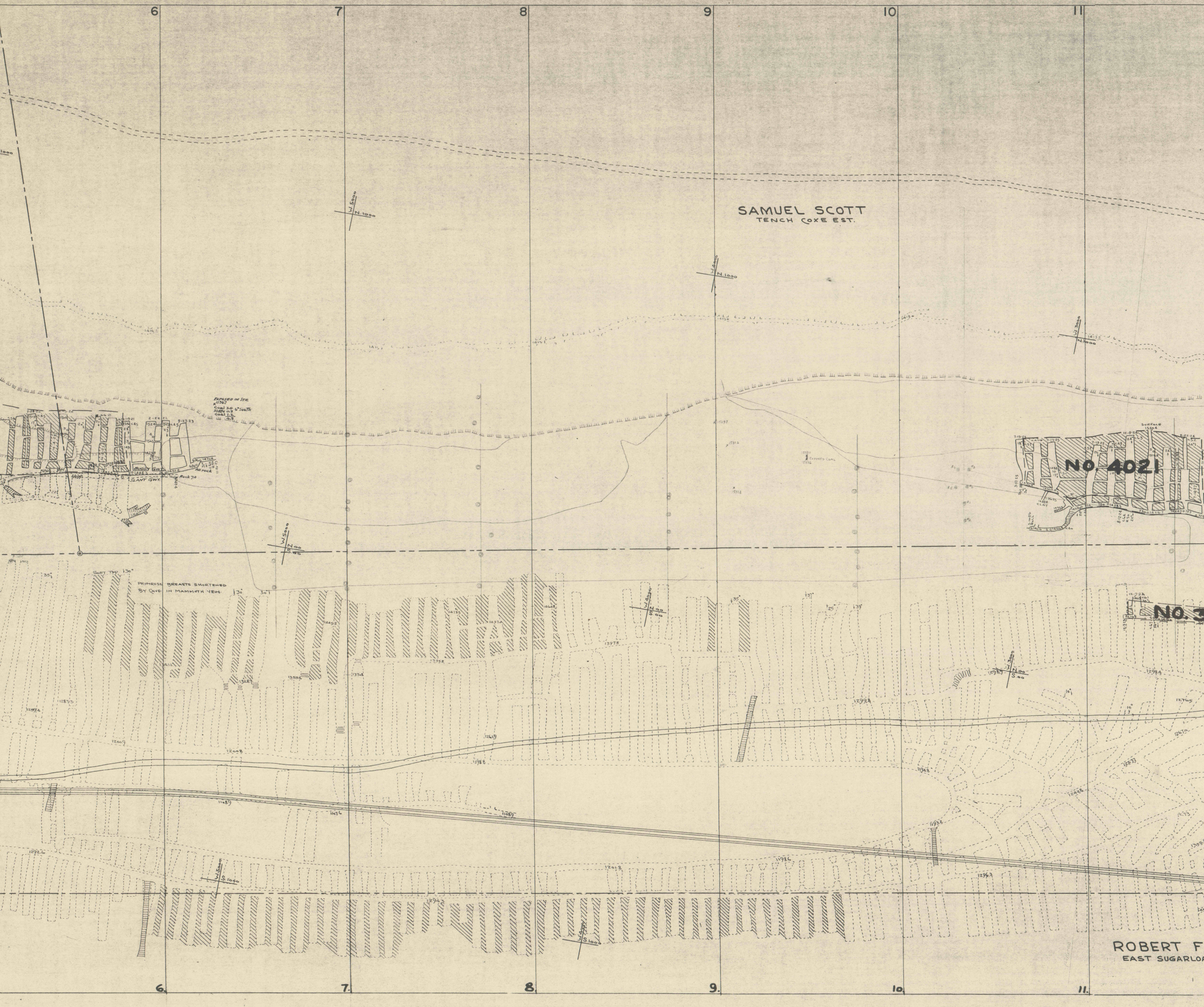

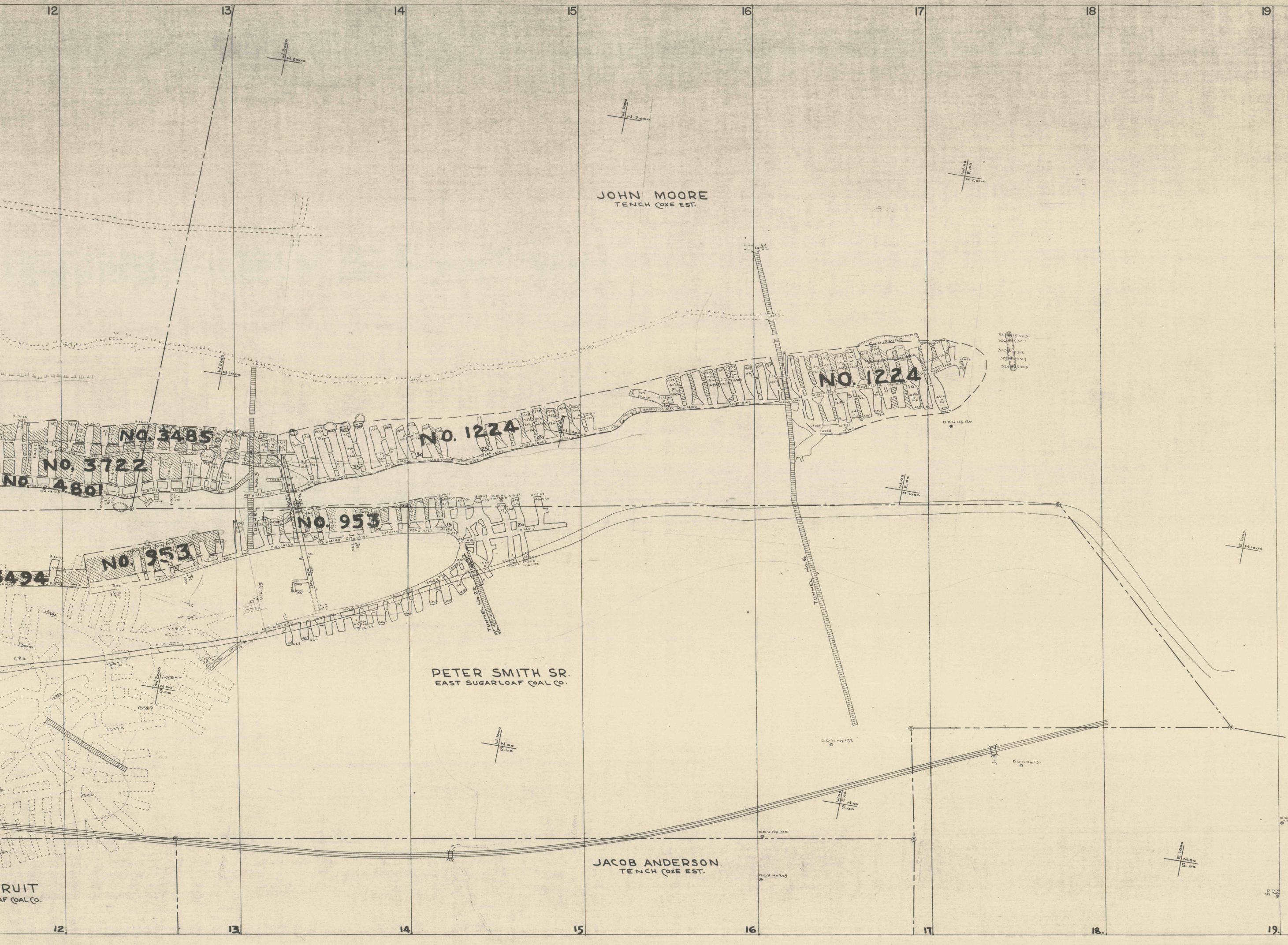
12
13
14
15
16
17
18
19
W 2000
N 2000
W 1000
N 2000
W 00
E 00
N 2000
JOHN MOORE
TENCH COXE EST.
W 2000
N 1000
STRIPPING
NO. 1224
NO. 1224
NO. 3485
NO. 3722
NO. 4801
D.D.H. No 120
W 00
E 00
N 1000
NO. 953
NO. 953
5494
E 1000
N 1000
TUNNEL No 6
TUNNEL No 22
PETER SMITH SR.
EAST SUGARLOAF COAL CO.
W 2000
N 00
S 00
W 1000
N 00
S 00
D.D.H. No 132
D.D.H. No 131
W 00
E 00
N 00
S 00
D.D.H. No 310
D.D.H. No 309
JACOB ANDERSON.
TENCH COXE EST.
E 1000
N 00
S 00
RUIT
AF COAL CO.
12
13
14
15
16
17
18.
19.

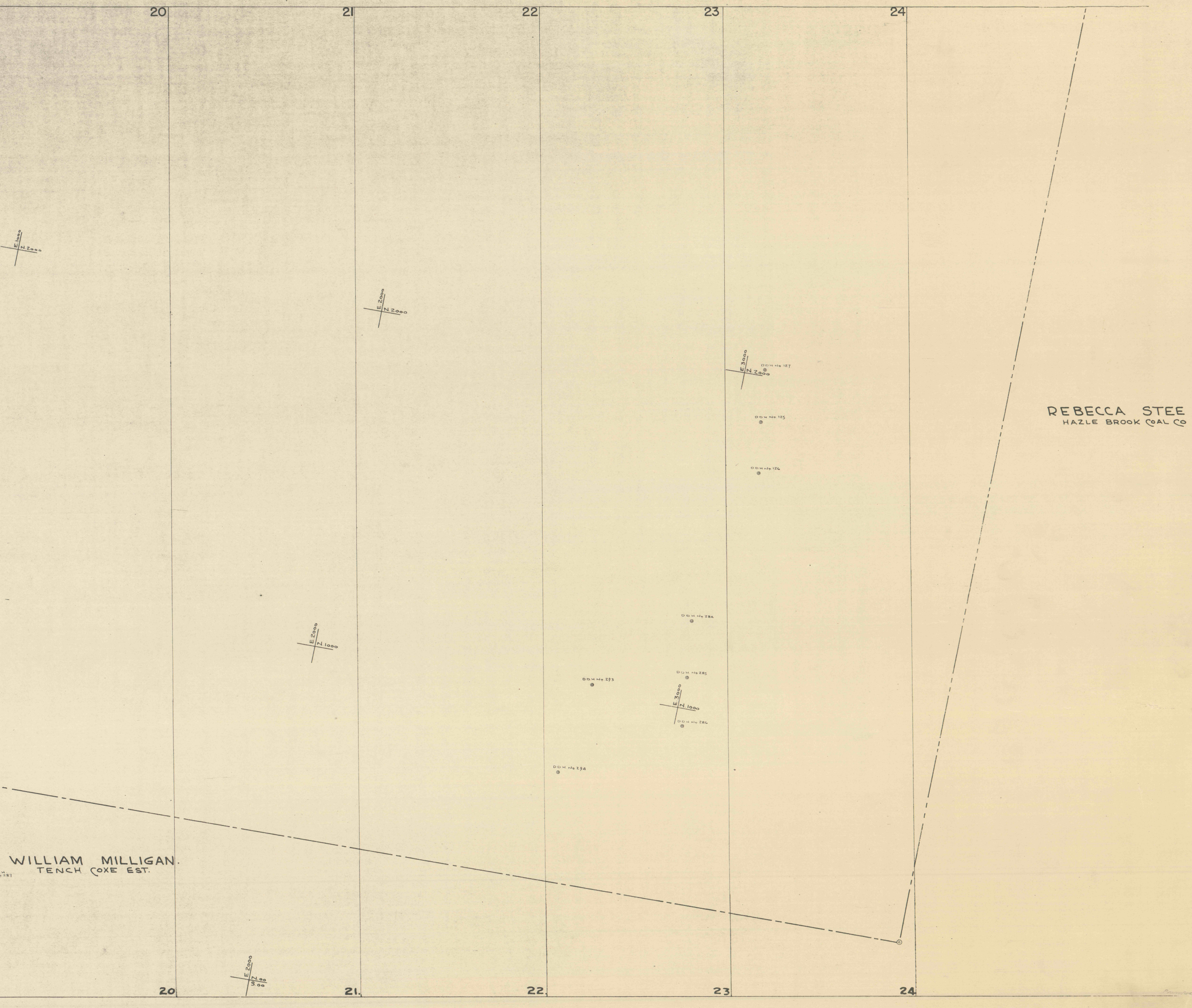
20
21
22
23
24
E.1000
N.2000
E.2000
N.2000
E.3000
N.2000
DDH No 127
DDH No 125
DDH No 126
REBECCA STEE
HAZLE BROOK COAL CO
DDH No 284
E.2000
N.1000
DDH No 293
DDH No 285
E.3000
N.1000
DDH No 286
DDH No 294
WILLIAM MILLIGAN.
TENCH COXE EST.
H
287
E.2000
N.00
S.00
20
21.
22.
23
24