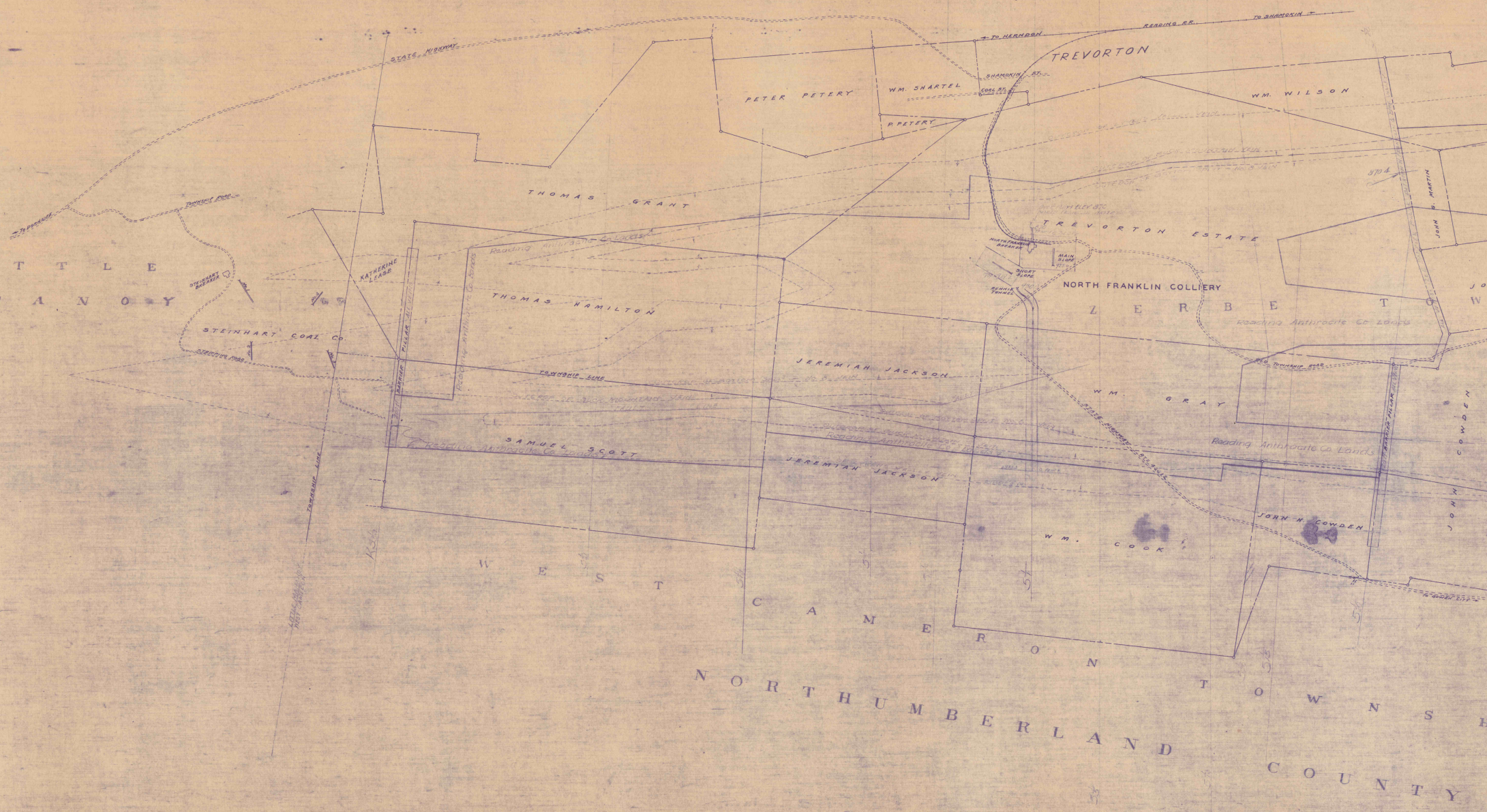
STATE HIGHWAY
To Dornsife
TOWNSHIP ROAD
LITTLE MAHANOY
STEINHART BREAKER
No. 1
No. 2
No. 3
No. 4
STEINHART COAL CO.
STRIPPING ROAD
KATHERINE LEASE
BARRIER PILLAR ALL VEINS
200 Ft.
TOWNSHIP LINE
Reading Anthracite Co. Lands
THOMAS GRANT
THOMAS HAMILTON
SAMUEL SCOTT
JEREMIAH JACKSON
JEREMIAH JACKSON
PETER PETERY
P. PETERY
WM. SHARTEL
SHAMOKIN ST.
COAL ST.
TO HERNDON
READING R.R.
TO SHAMOKIN
TREVORTON
WM. WILSON
870.4
JOHN B. MARTIN
TREVORTON ESTATE
NORTH FRANKLIN BREAKER
MAIN SLOPE
SHORT SLOPE
RENNIE TUNNEL
NORTH FRANKLIN COLLIERY
ZERBE TOW
Reading Anthracite Co. Lands
OLD TOWNSHIP ROAD
WM. GRAY
STATE HIGHWAY RTE. 45015
Reading Anthracite Co. Lands
BARRIER PILLAR ALL VEINS
JOHN COWDEN
JOHN H. COWDEN
WM. COOK
To Gowen City
WEST CAMERON TOWNS
NORTHUMBERLAND COUNTY

SHAMOKIN-&-LOCUST DIVISIONS,
LOCATION of BARRIER SLOPE
& SHAFT PILLARS..(1"–800'


COAL TOWNSHIP
ZERBE TOWNSHIP
ZERBE TOWNSHIP
COAL TOWNSHIP
N
MT. POCO
To TREVORTON
WM. WILSON
Reading Anthracite Co. Lands
HENRY HIMMELREICH
ZIMMERMAN AND HELLER
STRIPPING ROAD
PETER MAURER
JOHN N. BAILEY
NSHIP
PETER SASSAMAN
BARRIER PILLAR
NORTH MOUNTAIN TUNNEL
LEHIGH VALLEY COAL CO.
STREET RAILWAY GRADING
To SHAMOKIN
EDGEWOOD PARK
LYNN ST.
FREDERICK KRAMER
MICHAEL KROLL
M. E. LEVERSON
GEORGE PRINCE
ISAAC ZEIGLER
HENRY YOXTHEIMER
BEAR VALLEY ROCK SLOPE
BERNARD HUBLEY
BEAR VALLEY COLLIERY
BEAR VALLEY BREAKER
No. 2 SHAFT
No. 1 SHAFT
WATER LEVEL TUNNEL
Reading Anthracite Co. Mineral
SAMUEL SCOTT
TOWNSHIP LINE
ZERBE TOWNSHIP
WEST CAMERON TOWNSHIP
LINE OF FAULT
BELLAS EST.
THOMAS GRANT
BELLAS EST.
ALEXANDER HUNTER
COAL TOWNSHIP
WEST CAMERON TOWNSHIP
TOWNSHIP LINE
DEWART & WILSON
JOHN HOGLIN
IP
EAST CAMERON TOWNSHIP
OUTCROP OF BUCK MOUNTAIN VEIN
OUTCROP OF BOTTOM SPLIT No. 6 VEIN
CAMERON COLLIERY
To SUNBURY
SHAMOKIN BOROUGH
SHAMOKIN COAL CO.
NEILSON SHAFT
SUSQUEHANNA COLLIERIES CO.
SAMUEL WETHERILL
TIOGA ST.
BARRIER PILLAR ALL VEINS
CLEAVER
C.P. HELFENSTEIN
COAL
ROBERT GRAY
READING R.R.
ESTHER KRAMER
BEAR VALLEY 2ND. PATCH
STIRLING COLLIERY
WM. ROCKEFELLER
ANDREW RUSSELL
WM. MARSHALL
WM. GREEN
HENRY CLAY STIRLING
HENRY CLAY COLLIERY
HENRY CLAY BREAKER
No. 1 SHAFT
BUCK RIDGE
RENSHAW & JOHN
STIRLING MAIN SLOPE
BURNSIDE BREAKER
PRIVATE ROAD
BURNSIDE
SHAFT
W.L. TUNNEL
WM. ADAMS COLLIERY
BIG MOUNTAIN COLLIERY
BIG MTN. No. 2 SHAFT
BIG MTN. No. 2 SLOPE
DR. BENJ. YOUNG
JAMES HEPBURN
JOHN HOGLIN
LUXE
STATE HIGHWAY
TIMBER ROAD
THOMAS GASKINS
THOMAS
BOWEN CITY
To HELFENSTEIN

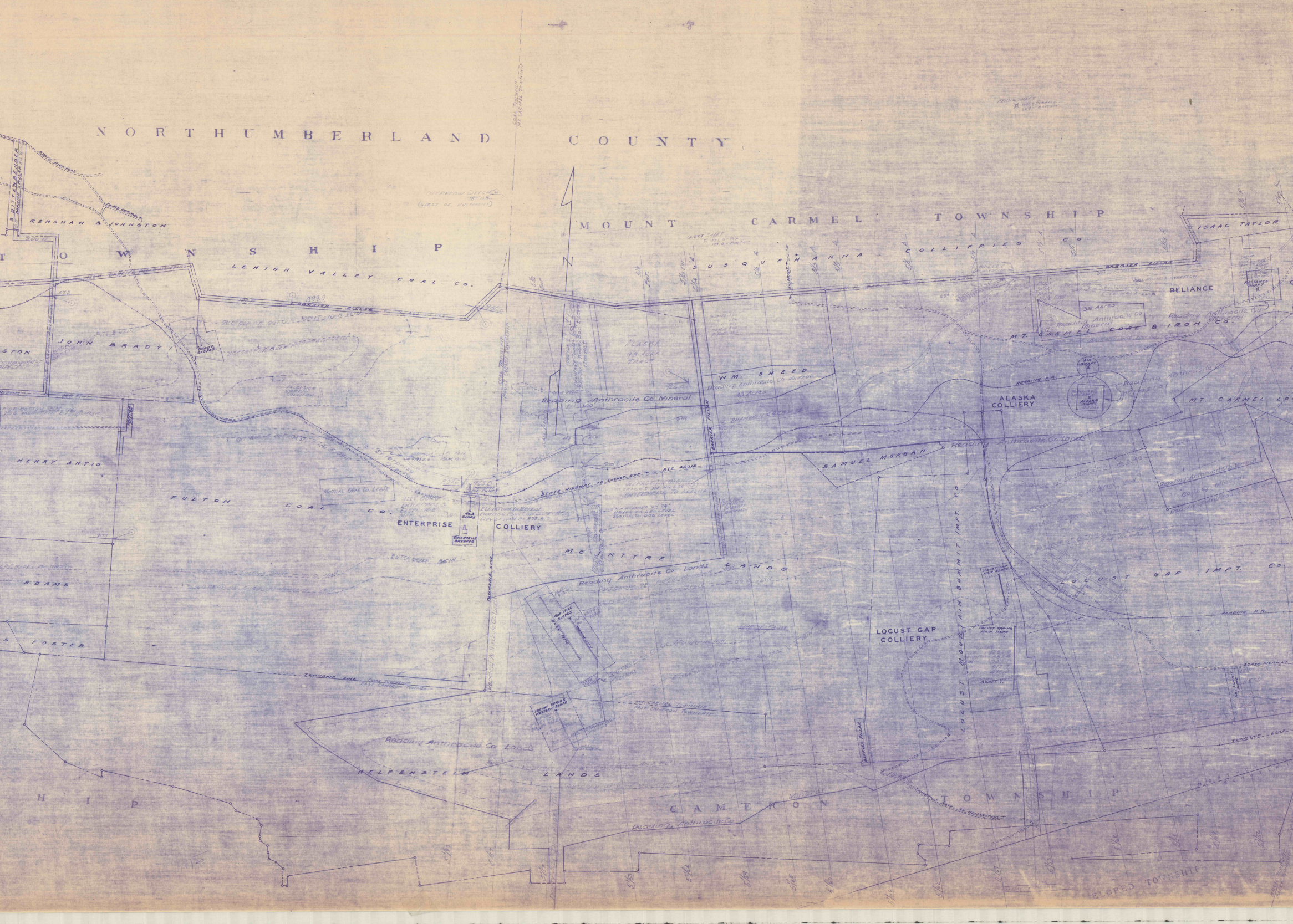
NORTHUMBERLAND COUNTY
MOUNT CARMEL TOWNSHIP
TOWNSHIP
RENSHAW & JOHNSTON
S. BITTENBENDER
LEHIGH VALLEY COAL CO.
BARRIER PILLAR
SUSQUEHANNA COLLIERIES CO.
ISAAC TAYLOR
RELIANCE
Reading Anthracite Co. Mineral
MT. CARMEL COAL & IRON CO.
JOHN BRADY
BRADY SLOPE
STON
WM. SHEED
Reading Anthracite Co. Mineral
ALASKA COLLIERY
Reading R.R.
SAMUEL MORGAN
Reading Anthracite Co. Lands
MT. CARMEL LO
HENRY ANTIS
FULTON COAL CO.
Mutual Coal Co. Lease
ENTERPRISE COLLIERY
ENTERPRISE BREAKER
STATE HIGHWAY TO LOCUST GAP
McINTYRE LANDS
Reading Anthracite Co. Lands
LOCUST GAP IMPT. CO.
LOCUST MOUNTAIN SUMMIT IMPT. CO.
LOCUST GAP COLLIERY
GAP HILL SLOPES
LOCUST SPRING WESTERN SLOPE
ADAMS
FOSTER
TOWNSHIP LINE
MT. CARMEL TOWNSHIP
EAST CAMERON TOWNSHIP
Reading Anthracite Co. Lands
HELFENSTEIN LANDS
CAMERON TOWNSHIP
Reading Anthracite Co. Mineral
HIP
ELDRED TOWNSHIP


COLUMBIA COUNTY
LEHIGH VALLEY COAL CO.
MT. CARMEL BOROUGH
COLLIERY
BARRIER PILLAR
THIRD ST.
READING R.R.
MT. CARMEL RESERVOIR
TENDER SLOPE
MAIN SLOPE
RELIANCE BREAKER
CUST MTN. COAL CO.
MOUNT CARMEL TOWNSHIP
MOUNT CARMEL TOWNSHIP
CONYNGHAM TOWNSHIP
COUNTY LINE
NORTHUMBERLAND COUNTY
COLUMBIA COUNTY
OUTCROP OF BOTTOM SPLIT NO. 8 VEIN
CENTRALIA BASIN
CONYNGHAM TOWNSH
LEHIGH VALLEY COAL CO.
GERMANTOWN BASIN NORTH
TO GERMANTOWN
BARRIER PILLAR
Reading Anthracite Co Lands
BARRIER PILLAR DAY. BASIN
LOCUST SUMMIT BREAKER
END OF EXISTING 10" LINE
Reading
Anthracite Co Lands
BARRIER PILLAR
MAMMOTH SLOPE
PRIMROSE SLOPE
POTTS BREAKER
DIAMOND SLOPE
POTTS COLLIERY
Diamond Vein 977.0
POTTS COLLIERY OVERFLOWS
Primrose Vein 980.0
Holmes Vein 919.4
NINETEENTH ST.
READING RR - UPPER ROUTE
CONYNGHAM TOWNSHIP
BUTLER TOWNSHIP
Reading
Anthracite Co Lands
BARRIER PILLAR
EIGHTH ST.
BAST COLLIERY
TO CENTRALIA
Ashland Boro Line
OAKLAND ROAD
ASHLAND BOROUGH
BARRIER PILLAR
Reading Anthracite Co Lands
BANCROFT BREAKER
THIRD ST.
DEBORAH GRANT
Reading Anthracite Co Lands
BARRIER PILLAR
READING R.R.
SHAFT
BAST BREAKER
BAST
LOCUST
PRESTON COAL
TO ASHLAND → RTE 40010
NO. 2 SUMMIT SLOPE
Reading Anthracite Co Lands
BARRIER PILLAR
TO LAVELLE
LAVELLE COAL CO.
LAVELLE COAL CO. LEASE
BARRY TOWNSHIP
MOWRY
TOWNSHIP LINE
BUTLER TOWNSHIP
BARRY TOWNSHIP
P.O.H. 33083
TO LAVELLE
TO GORDON
TO GORDON
STATE HIGHWAY TO FRACKVILLE
BUTLER TOW
SCHUYLKILL


SCHUYLKILL COUNTY
UNION TOWNSHIP
I P
GIRARD ESTATE
CENTRALIA BASIN
OUTCROP OF BOTTOM SPLIT – No 8 VEIN
COLUMBIA COUNTY
SCHUYLKILL COUNTY
COUNTY LINE
TOWNSHIP LINE
UNION TOWNSHIP
BUTLER TOWNSHIP
OUTCROP OF BUCK MOUNTAIN VEIN
TOWNSHIP LINE
HAZLE BROOK COAL CO.
RAVEN RUN COLLIERY
WEST MAHANOY TOWNSHIP
BUTLER TOWNSHIP
COUNTY LINE
TOWNSHIP LINE
MOUNTAIN TRACT
HAMMOND COLLIERY
TOP = 1170.7
3RD LEVEL = 446.6
4TH LEVEL = 210.2
5TH LEVEL = -10.8
SHAFT
HAMMOND BREAKER
LOCUST COAL CO.
BARRIER PILLAR
COLLIERY
Reading Anthracite Co. Mineral
200 ft BASIN BARRIER PILLAR ALL VEINS
EAST BEAR RIDGE COLLIERY CO.
PACKER No 5 COLLIERY
ESTATE
TOWNSHIP LINE
WEST
MAHANOY TOWNSHIP
GIRARD
GIRARDVILLE BOROUGH
STATE HIGHWAY
GIRARD AVE.
Cass Coal Co. Mineral
Reading Anthracite Co. Surface
Reading Anthracite Co. Lands
BARRIER PILLAR
OUTCROP OF BUCK MOUNTAIN VEIN
OUTCROP OF BUCK MOUNTAIN VEIN
READING R.R.
OUTCROP OF BOTTOM SPLIT No 8 VEIN
To MAHANOY PLANE
OUTCROP OF BOTTOM SPLIT – No 8 Vein
OUTCROP OF BUCK MOUNTAIN VEIN
AND IMPROVEMENT CO.
N S H I P
C O U N T Y

SHAMOKIN & LOCUST SUMMIT DIVISIONS

MAP SHOWING LOCATION OF
BARRIER, SLOPE AND SHAFT PILLARS

SCALE 1" = 800'

ASHLAND, PA.
MAY 6, 1937