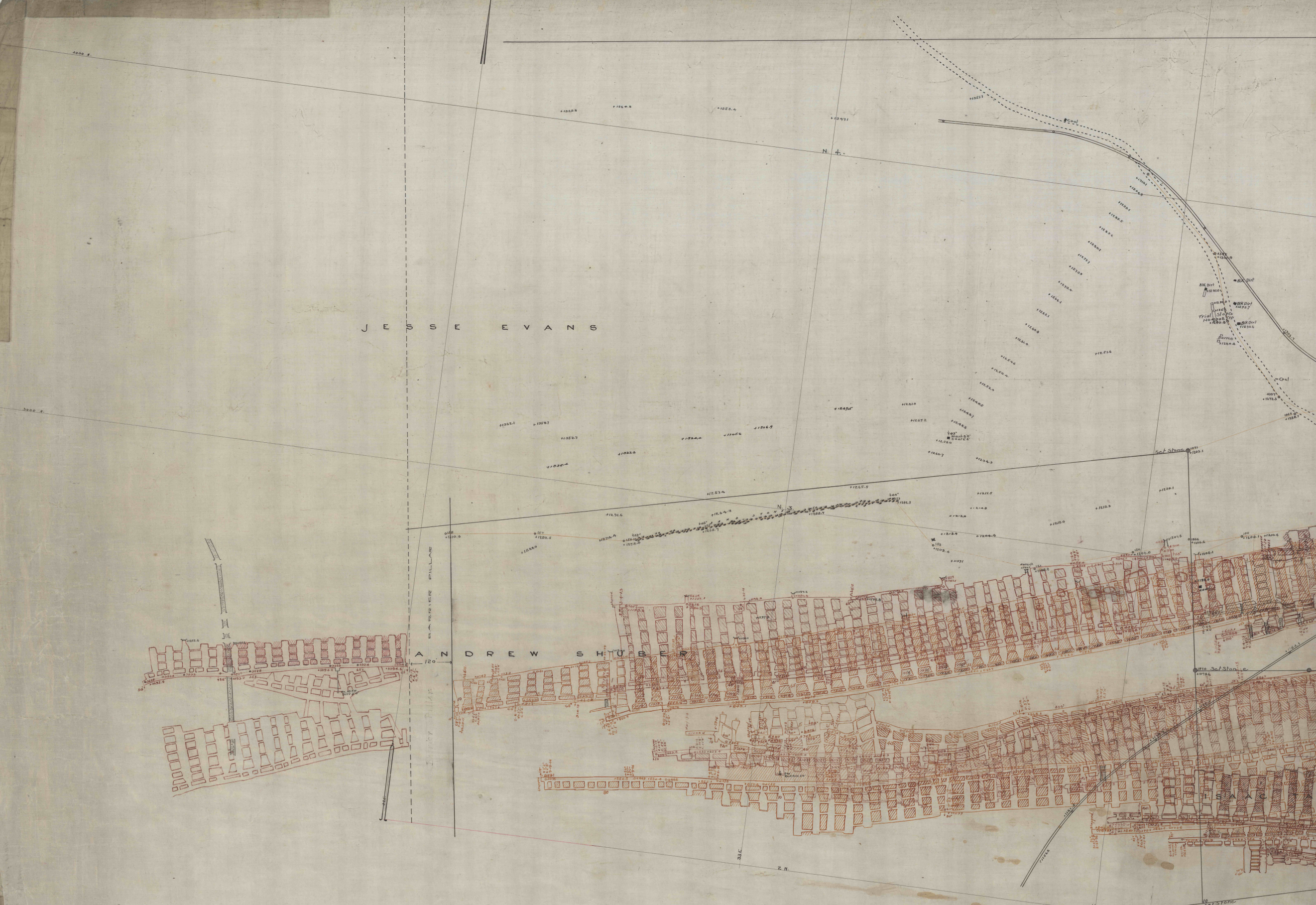

JESSE EVANS
ANDREW SHUBER
BARRIER PILLAR
ISAAC
N. 4
N. 3
2 N
Set Stone
Trial Slope
Blk Dirt
Coal
120

·WESTERN MIDDLE FIELD·

Mt. CARMEL TWP., NORTHUMBERLAND COUNTY, Pa., 11·W. Mahanoy DISTRICT·SUSQUEHANNA Collieries.

Richards Colly. No. 10 Vn. & 9 3/4 Vn.

S. M. 1

SCALE 1" = 100'

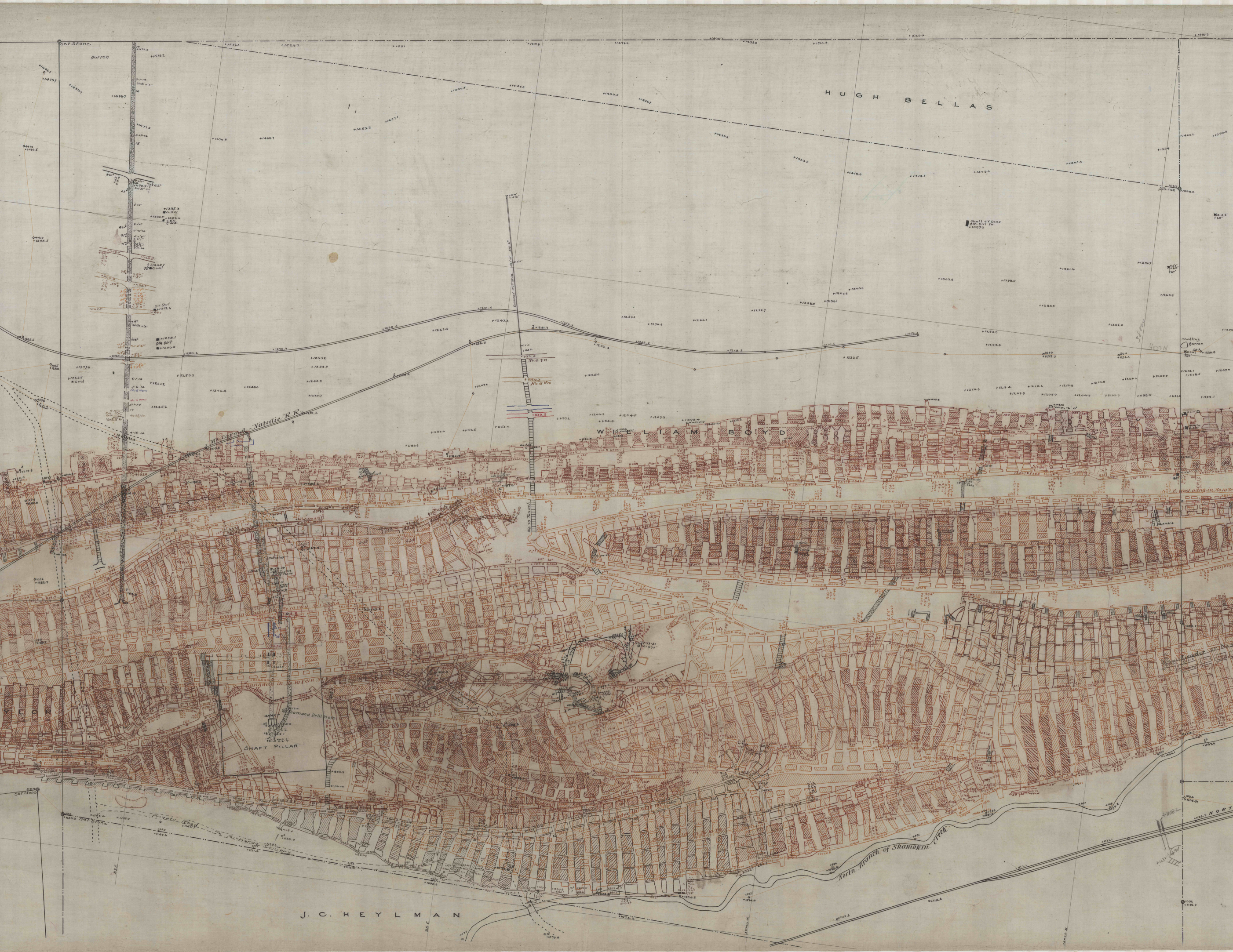
Set Stone
Barren
HUGH BELLAS
Mt Carmel - Natalie R.R.
No. 8 Vein
No. 9 Vein
No 9½ Vn.
Blk. Dirt
No. 10 Tunnel
WILLIAM BOYD
Diamond Drill Hole
SHAFT PILLAR
Set Stone
North Branch of Shamokin Creek
J. C. HEYLMAN
NORTH

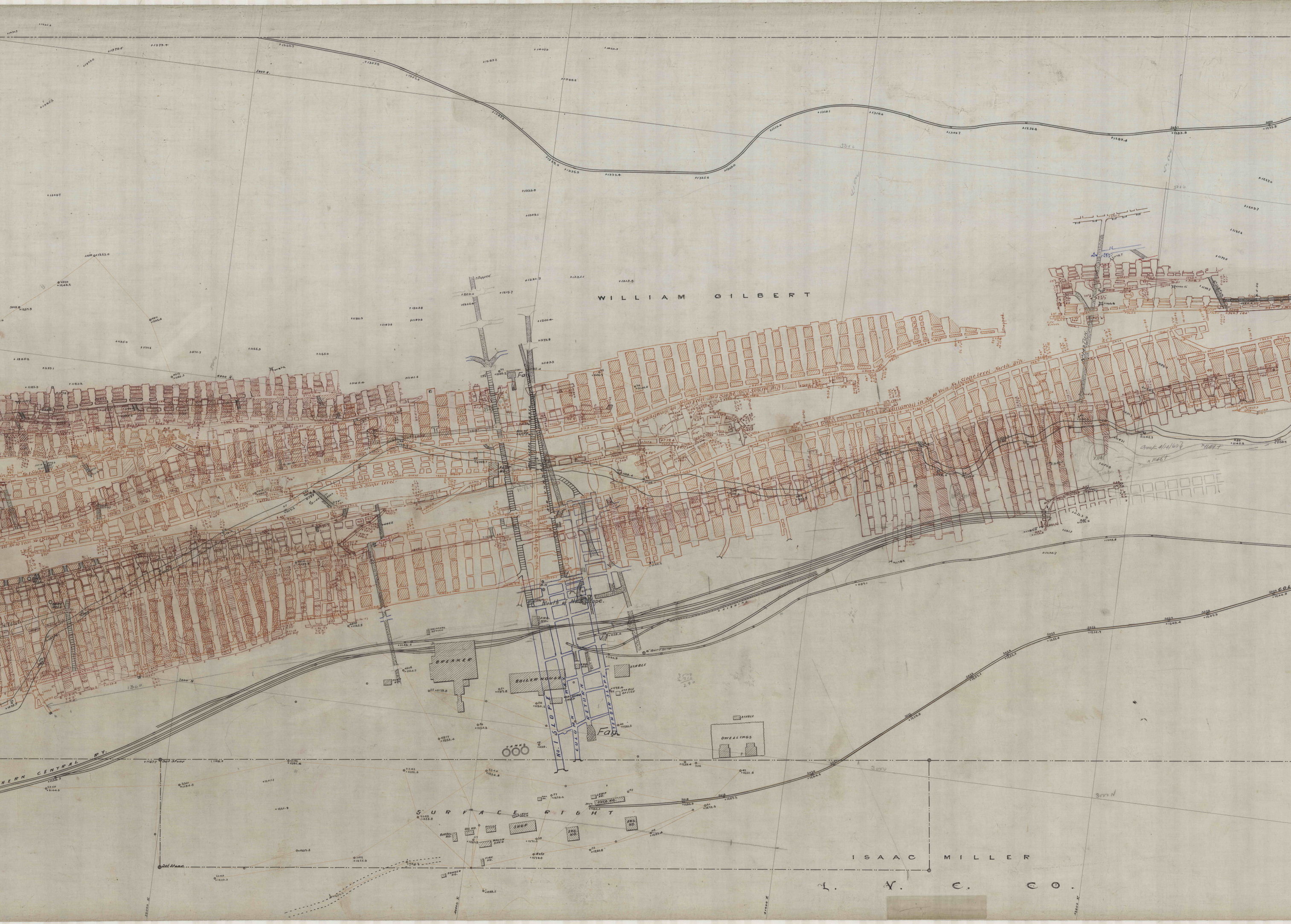
WILLIAM GILBERT
Fan
Mouth of No. 3 Slope.
No. 3 Slope
ENG. HO.
SHIPPERS OFFICE
BREAKER
PUMP HO.
BOILER HOUSE
STABLE
STABLE OFFICE
B.H.
8" Bore Hole
CRIBBING
No. 1 SLOPE
MAN WAY
CULM
RETURN
TENDER SLOPE
BACKING SHOP
Fan
TANKS
STABLE
DWELLINGS
ERN CENTRAL RY.
CO
SURFACE RIGHT
TOOL HO.
LAMP HO.
LOCO. HO.
IRON RACK
OIL HO.
OFFICE
SHOP
BARREL HO.
WAGON SHED
ENG. HO.
ENG. HO.
Axle
FIRE HO.
POWDER HO.
ISAAC MILLER
L. V. C. CO.
40000 E
41000 E

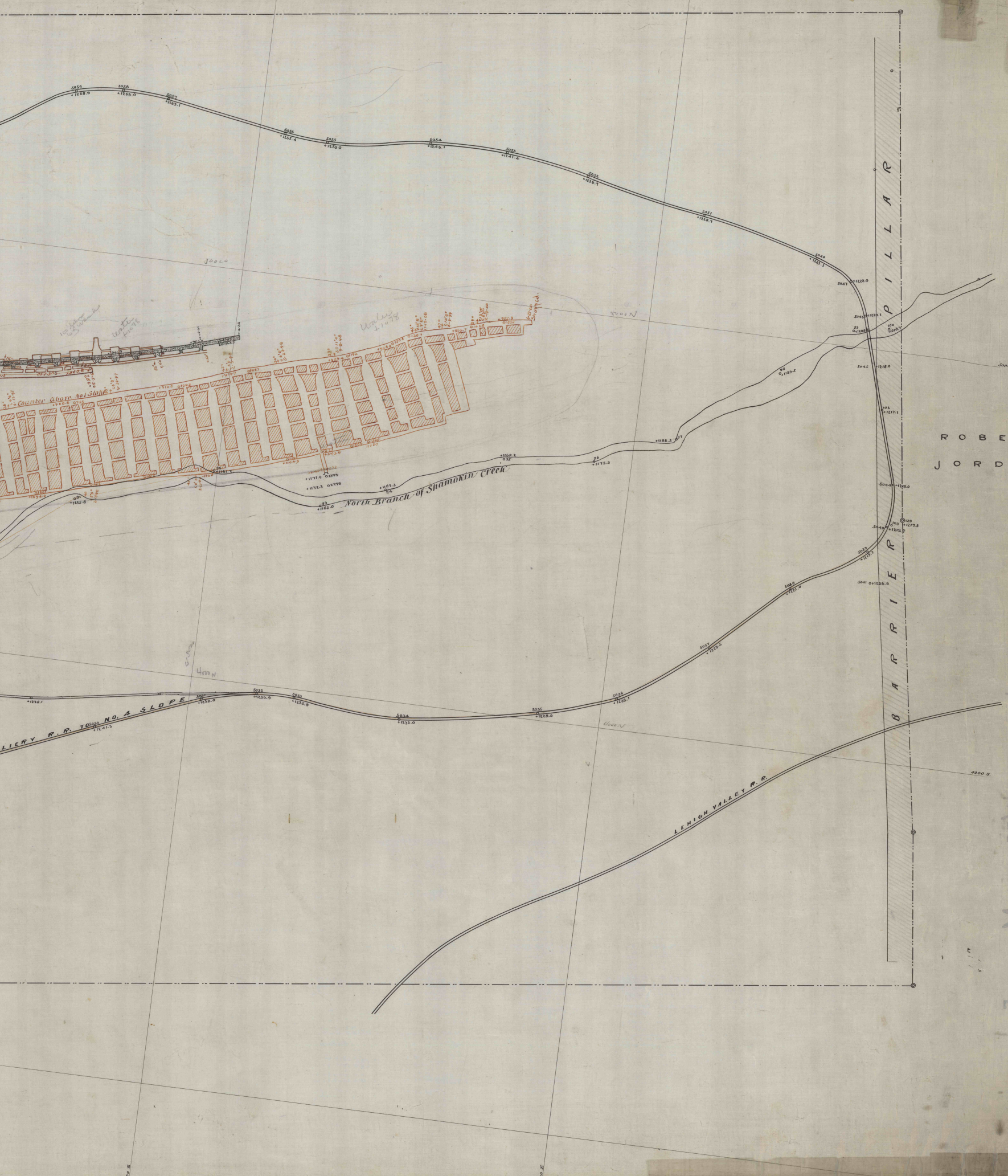
BARRIER PILLAR
ROBERT JORDAN
North Branch of Shamokin Creek
LEHIGH VALLEY R.R.
LLIERY R.R. TO NO. 4 SLOPE
Counter Above No1 Slope
5000 N.
4000 N.
4000 N
5000 N
5059 +1268.9
5058 +1266.0
5057 +1263.1
5056 +1255.4
5055 +1253.0
5054 +1246.1
5053 +1241.4
5052 +1236.7
5051 +1228.7
5048 +1223.3
5030 +1241.3
5031 +1238.0
5032 +1236.9
5033 +1235.9
5034 +1232.0
5035 +1228.6
5036 +1228.1
+1228.1
100' below 69 West
Water +1078
Water +1078