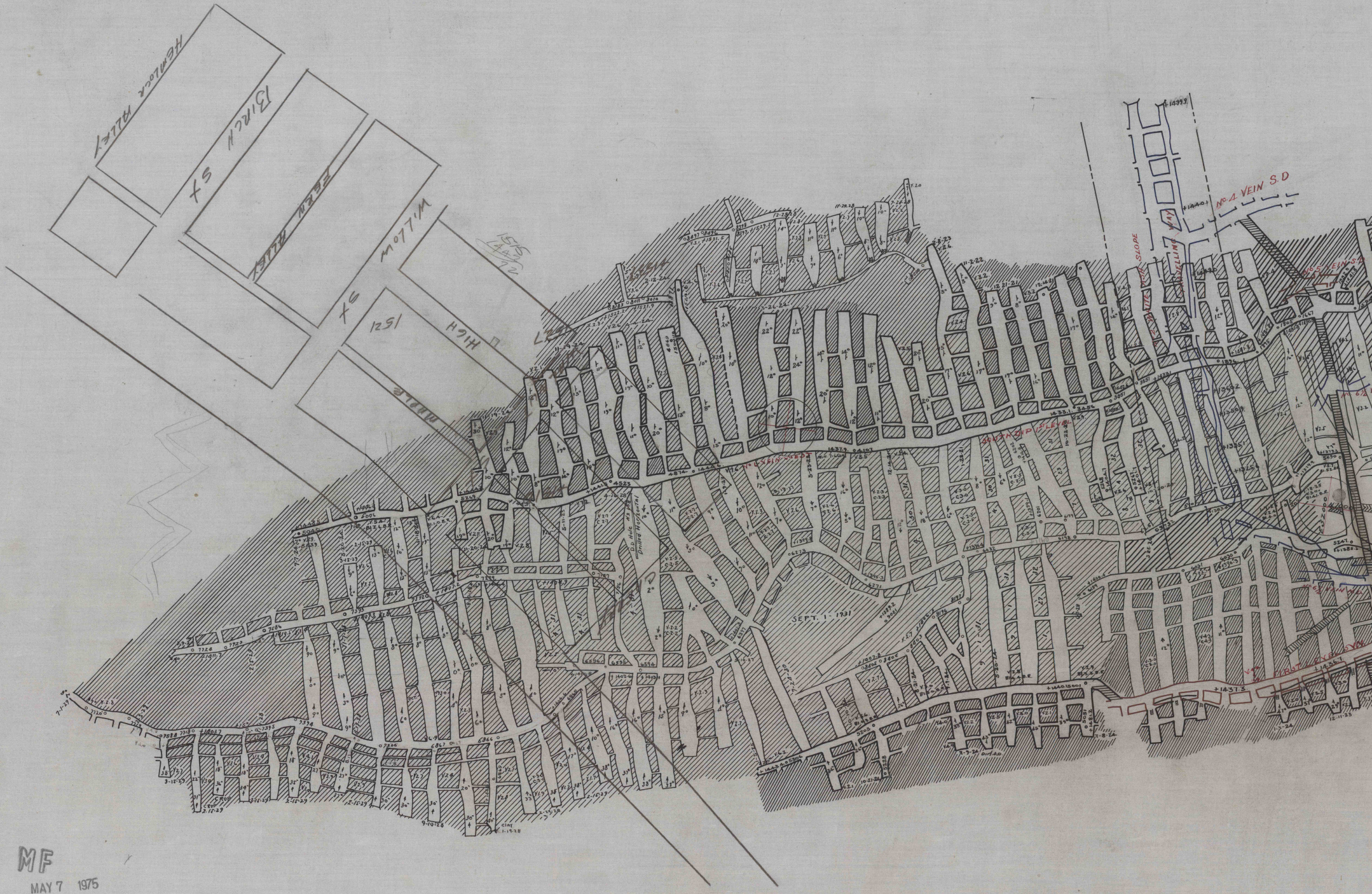
HEMLOCK ALLEY
BIRCH ST
FERN ALLEY
WILLOW ST
HIGH
1251
MAPLE
1515
144
72
No. 4 VEIN S.D
No. 2 WHITE ASH SLOPE
TRAVELLING WAY
+1499.9
+1440.1
No. 5 VEIN S.D
No. 6½
No. 4 VEIN WEST
SOUTH DIP 1st LEVEL
D.D Hole
Drilled Horizontal
SEPT. 1 - 1931
+1437.3

MF
MAY 7 1975

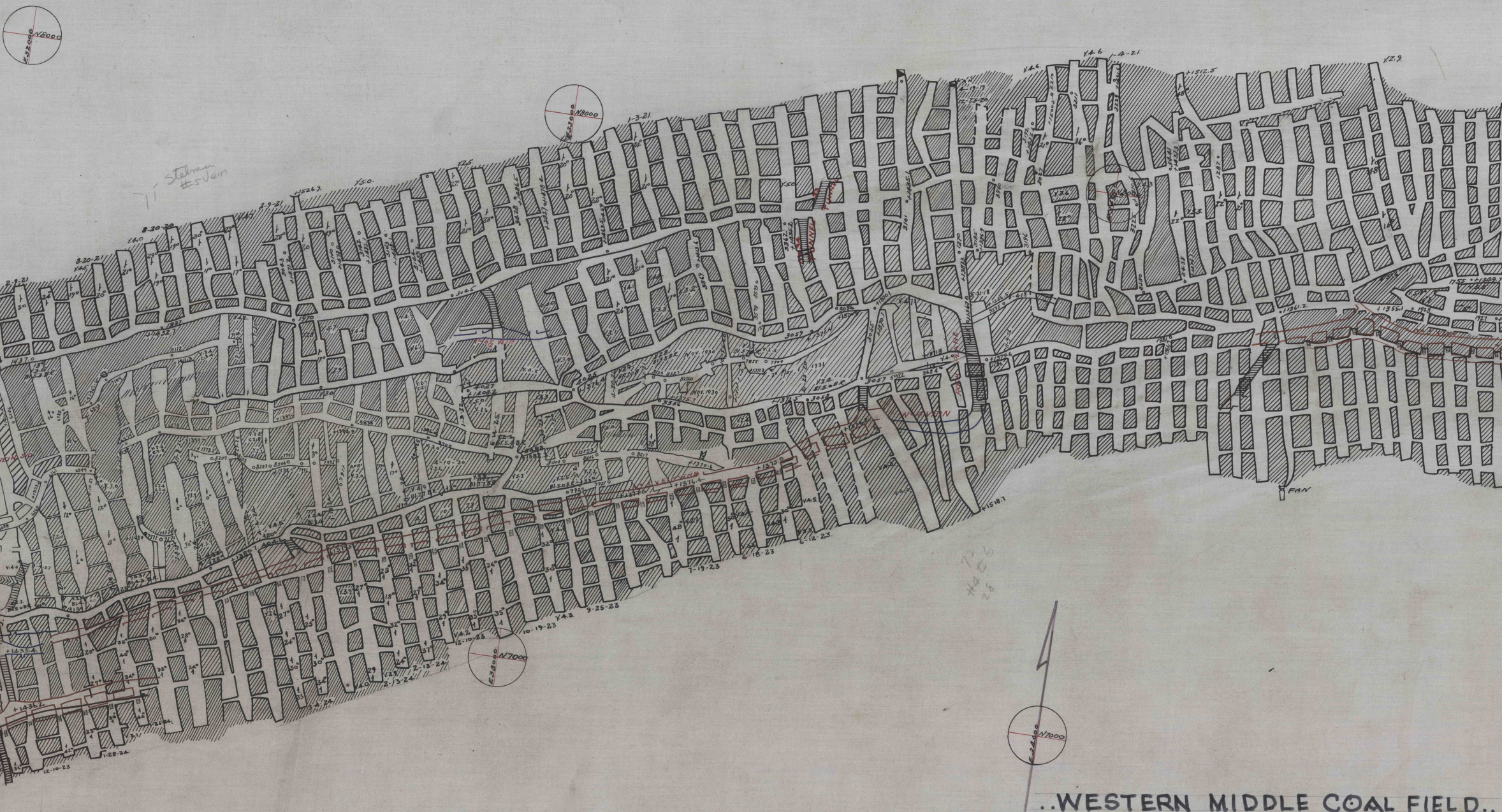
N8000
N8000
N7000
N7000
7' Stelman #5 Vein
FAN
+1518.7
72
#4 to 6
28

..WESTERN MIDDLE COAL FIELD..

MAP
OF
•No6 VEIN NORTHUMBERLAN
AT
MT. CARMEL TWP.

NATALIE COLL'Y, NATALIE, PA.SH

SCALE 1" = 100 FEET

MINE INSPECTOR'S

NOVEMEBER 5TH 1925

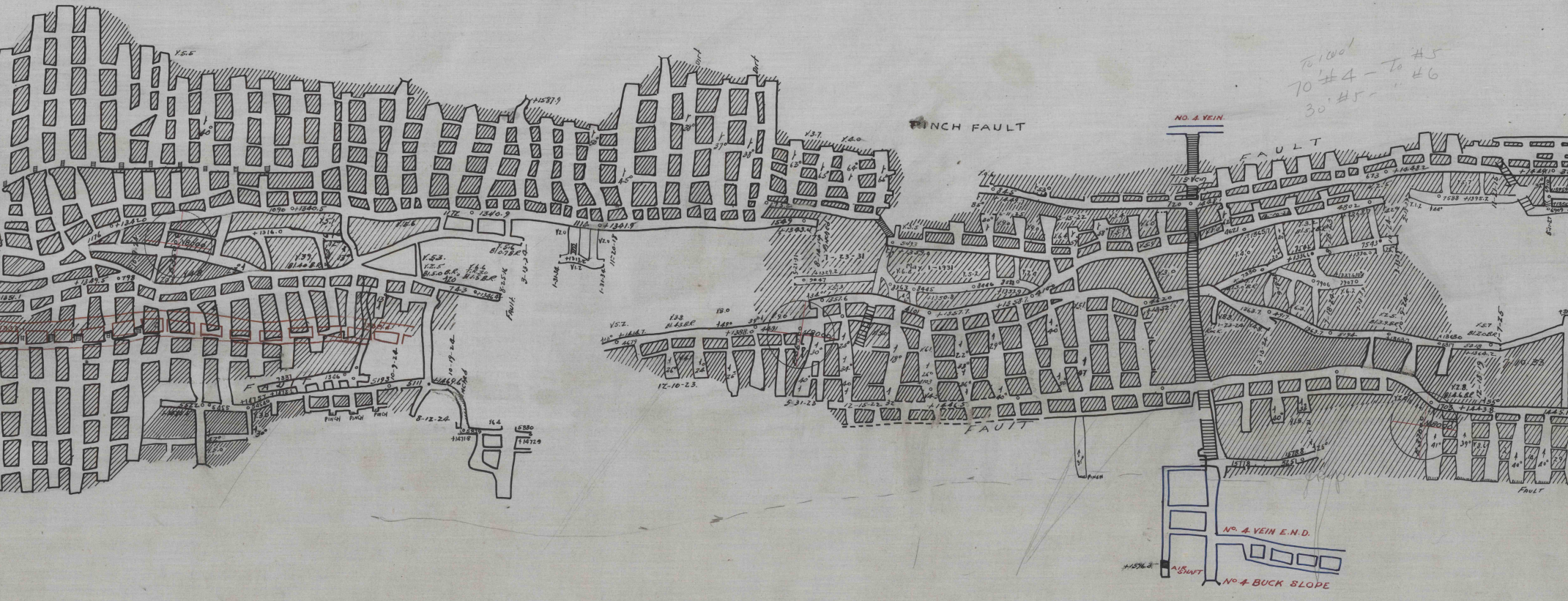
PINCH FAULT
FAULT
No. 4 VEIN.
To 100'
70' #4 – To #5
30' #5 – " #6
No. 4 VEIN E.N.D.
AIR SHAFT
+1576.3
No 4 BUCK SLOPE
PINCH
FAULT

ND COUNTY.

AMOKIN DISTRICT..

N7000
E35000
N7000
E36000
N7000
E37000

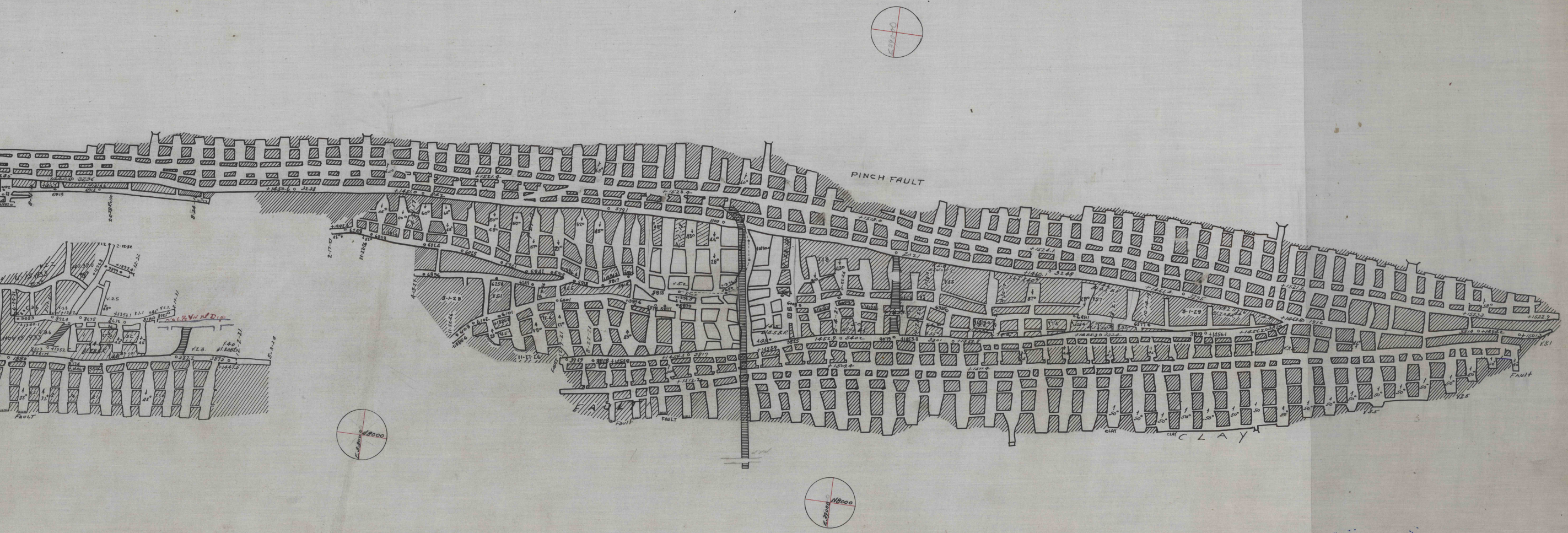
PINCH FAULT
FAULT
Fault
CLAY
NOV 15 1933
V.2.5
V.Z.3.
+1353.1
+1447.5
N8000
E38000
N8000
E39000
E39000