
Bad Top
0 965
0 1725
West Gummo
Basin
0 976

MAR 10 1922

6000N


Buck Mtn Slope
Gamma Slope
Clay Line
Bad Top
Clay
Bad Top
Poor Top

GREEN
GAMMA BOTTO
EAST UNION TWP., SCHUYLKILL


Wharton Slope
West S.D.
Poor Top
W. T. West Breast Road
Clay
W.T. Plane
Water Level Tunnel No. 22

MT'N Colliery..

M SPLIT VEIN 1"=100'.

COUNTY, PA., BLUE COAL CO.,


Pinched
Top Rock
Buck
76
W.L.T. 14328 East Gamma
01603
01644
01667
01707
01700
East N.D.
01234
01353
01383
0V410
G-627
G-628
G-629

Bod Top
O 1728
O 1732
O 1753
O 1760
O 1767
O 1772
Poor Top

RES. MGNT.