
Bad Top
Boulder
↓40°
Bad Top
Bad Top
Coal 6.00
Coal 3.00
↓30°
Bad Top
Bad Top
Pinches Out
Caved
0.446
0.420
0.389
0.388
0.550
0.606
0.603
0.2608
0.2609
0.2610


1000 N.
Bad Top
Arch
V.C. 150
Arched
Arch
Fault
V.R.
No 83.
No 82
No 84
No 50
No 81
Caved
Stope
WILLIAM SPROAT
CALEB NORTH


WILT PLANE
C. H. AND S.

..EASTERN Middle Field.. E.UNION TWP., Schuylkill COUN

GREEN MT'N. COLLIERY.. LYKENS VEIN, 1"=100'.


Bad Top
Bad Top
Fault
East S.D.
East N.D.
Vein Pinched
Vein Pinched
Water Level Tunnel
LUZERNE COUNTY HAZLE TWP.
SCHUYLKILL COUNTY EAST UNION TWP.
TY, PA.,

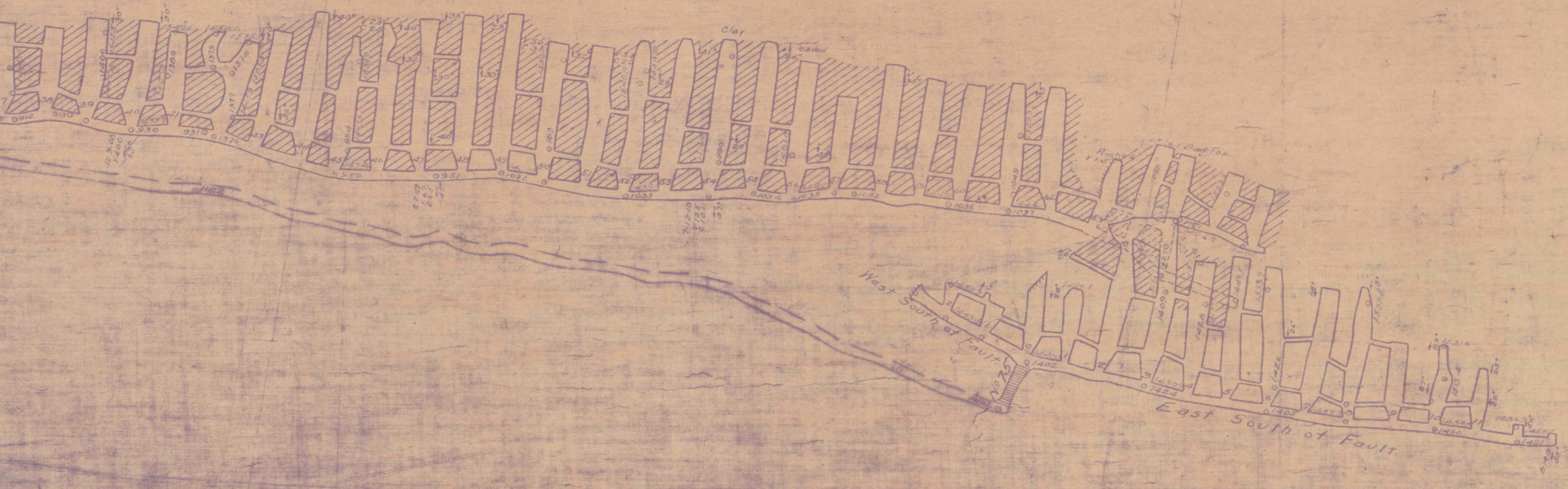
Clay
caved
Anchors
1.5
1.5' 61 Bad Top
West South of Fault
East South of Fault
No 75
912
930
931
1370
950
951
1032
1033
1035
1002
1036
1037
1049
1402
1424
1425
1460
1491
1409
1428
1426
1333.9
1449.5
1450.1
1400.1

MAR 1 0 1972