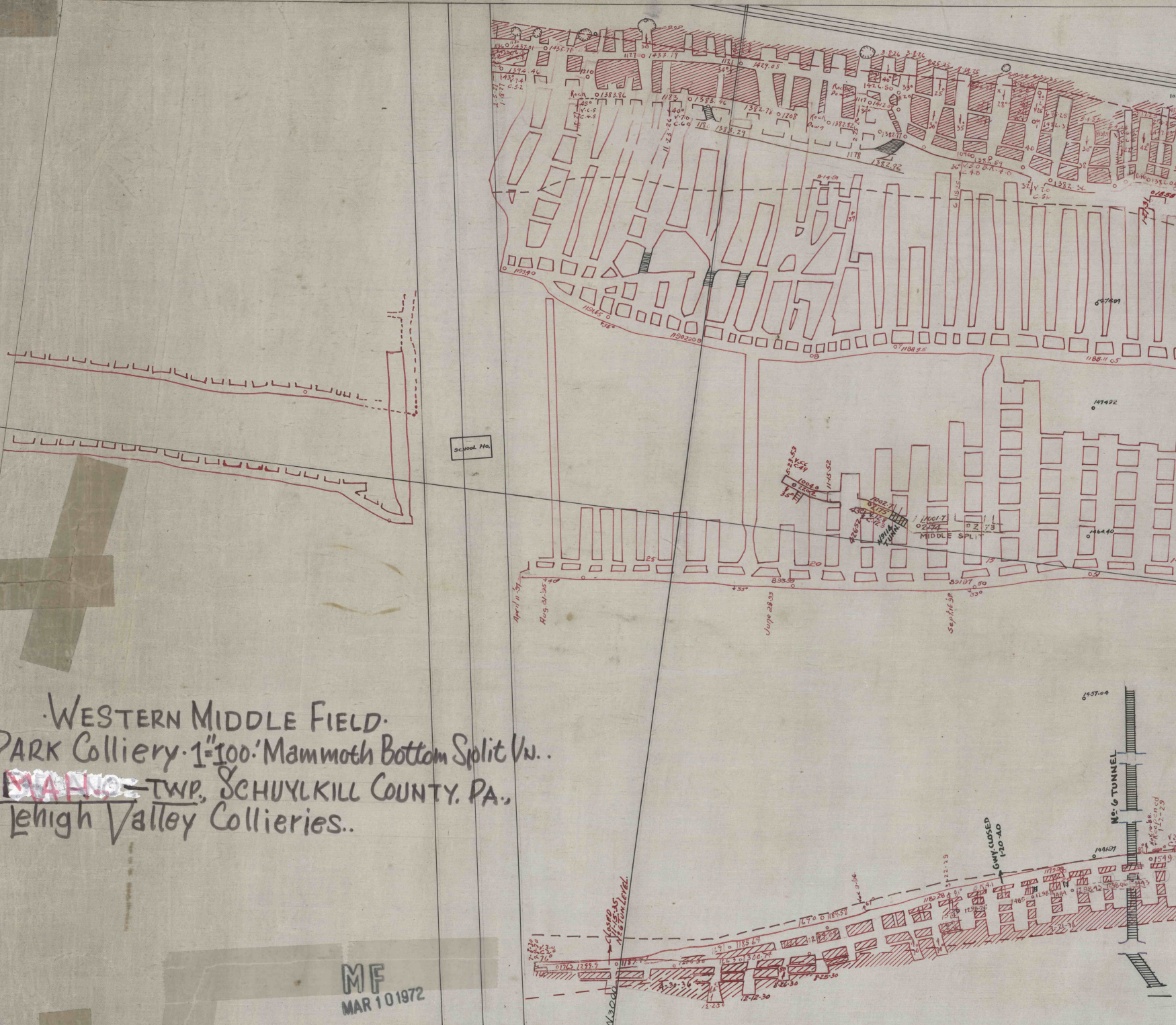
School Ho.
MIDDLE SPLIT
No. 6 TUNNEL
GWY CLOSED 1-20-40
Closed 4-19-35 No. 6 Tun Level
W 3000
April 11 '39
Aug. 31 '35
June 28 '38
Sept 16 '38

·WESTERN MIDDLE FIELD·

PARK Colliery · 1"=100.' Mammoth Bottom Split Vn..

MAH. TWP., SCHUYLKILL COUNTY. PA.,

Lehigh Valley Collieries..

MF
MAR 10 1972

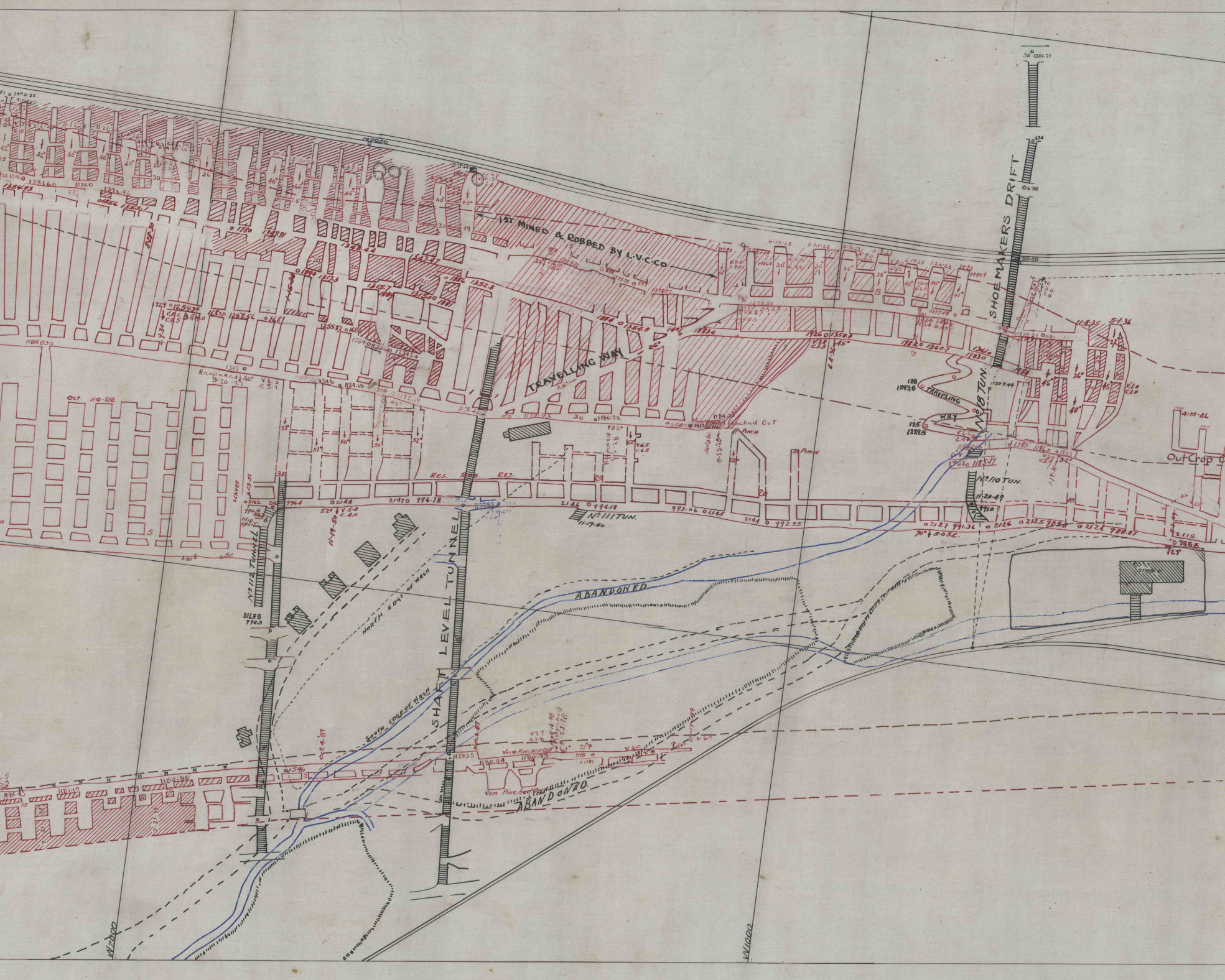
1ST MINED & ROBBED BY L.V.C.CO
TRAVELLING WAY
SHOEMAKERS DRIFT
TRAVELING WAY
No 18 TUN.
No 110 TUN.
No 111 TUN.
No 112 TUNNEL
SHAFT LEVEL TUNNEL
RES. RES. RES.
PINCH
OutCrop
ABANDONED
NORTH EDGE OF WASH
SOUTH EDGE OF WASH
Vein Pinched Out
Oct 20-52
W2000
W1000

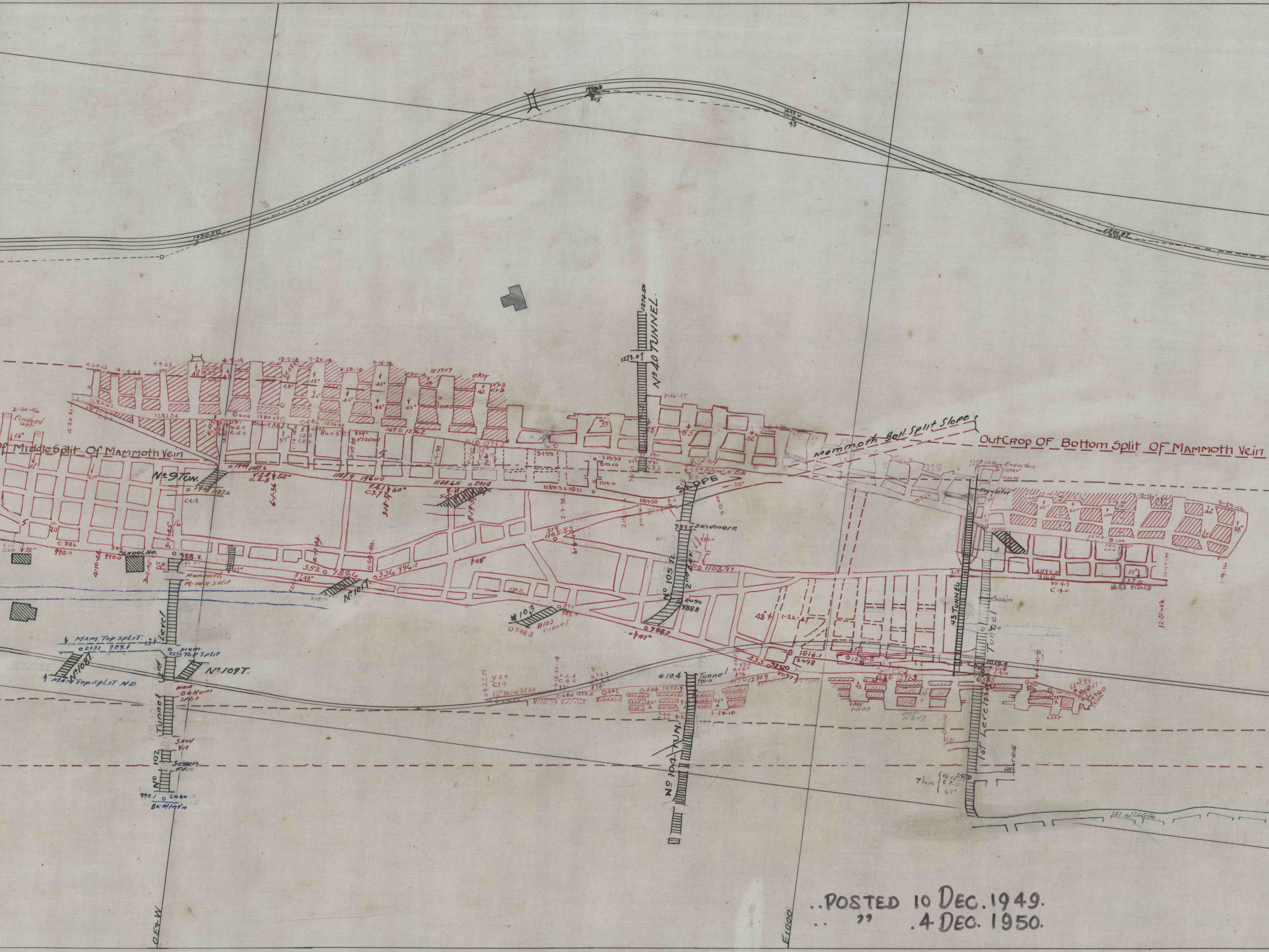
No 40 TUNNEL
1273.07
OutCrop Of Bottom Split Of Mammoth Vein
Of Middle Split Of Mammoth Vein
Mammoth Bott. Split Slope
No 9 TUN.
SCHOOL HO.
No 101 T.
SLOPE
Skidmore
No 105 T.
#103
#103 Tunnel
Mammoth Middle Split
Regulator
#3 TUNNEL
1st Level Tunnel
Basin
MAM. TOP SPLIT
MAM. TOP SPLIT N.D.
No 108T.
Mam. Top Split
No 109T.
2nd Level Tunnel
Mam. Bottom Split
No 102
Skid Vn
Seven Ft.
Bk Mtn Vn
#104 Tunnel
No 104 TUN.
0E4 W
E1000

..POSTED 10 DEC. 1949.
.. " .4 DEC. 1950.

Posted 12/10/49.
Posted 12/4/50.

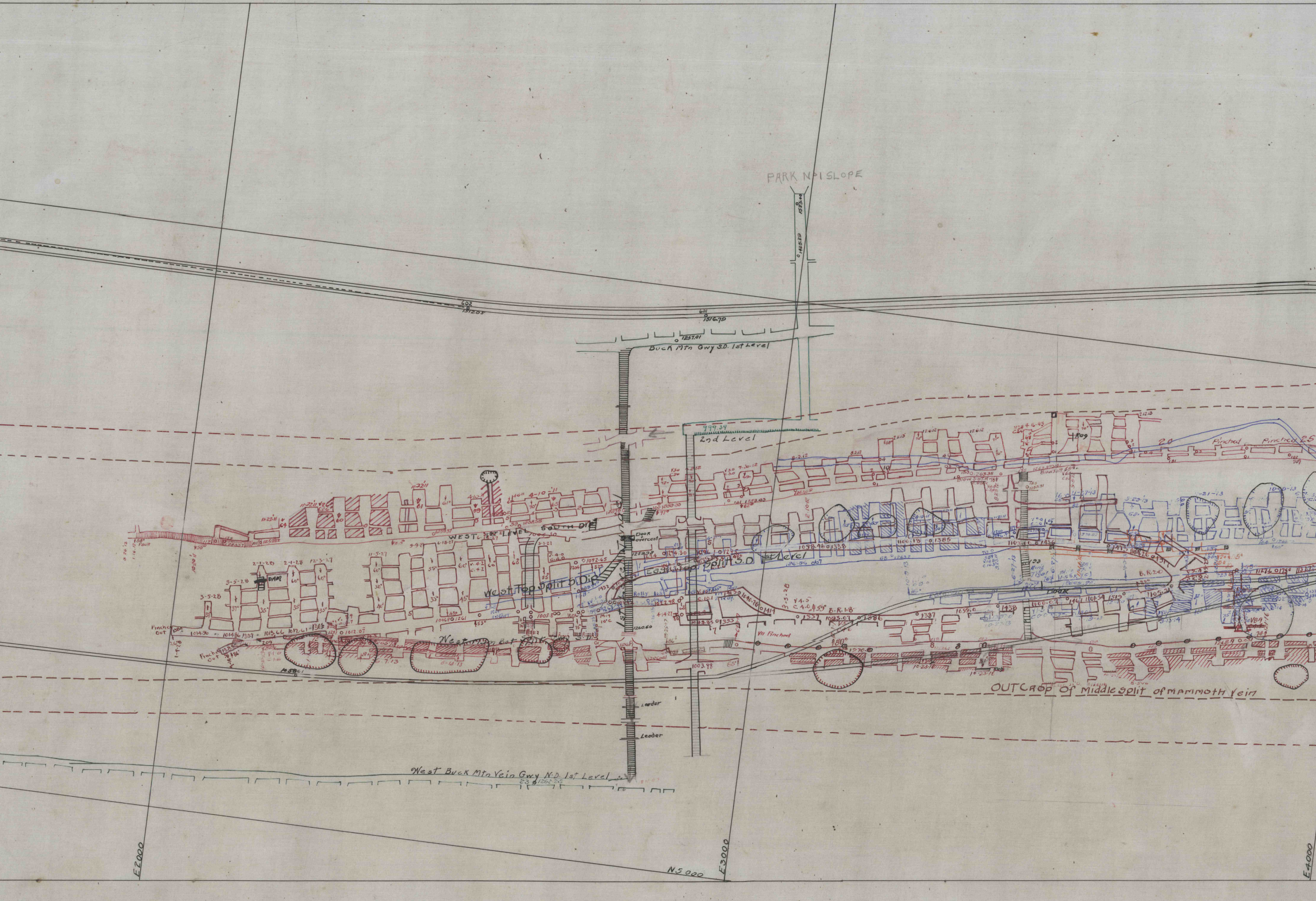
PARK No 1 SLOPE
1257.01
Buck Mtn Gwy S.D. 1st Level
999.24
2nd Level
Pinched
WEST 1st LEVEL SOUTH DIP
Door overcast
East Top Split S.D 1st Level
West Top Split S.Dip
1st Level
West Mtn Bot Split S.D.
DAM
Pinched Out
Rolly
VII Pinched
Leader
1260.60
1003.98
OUTCrop of Middle split of MAMMOTH Vein
West Buck Mtn Vein Gwy N.D. 1st Level
E2000
E3000
E4000
N5000

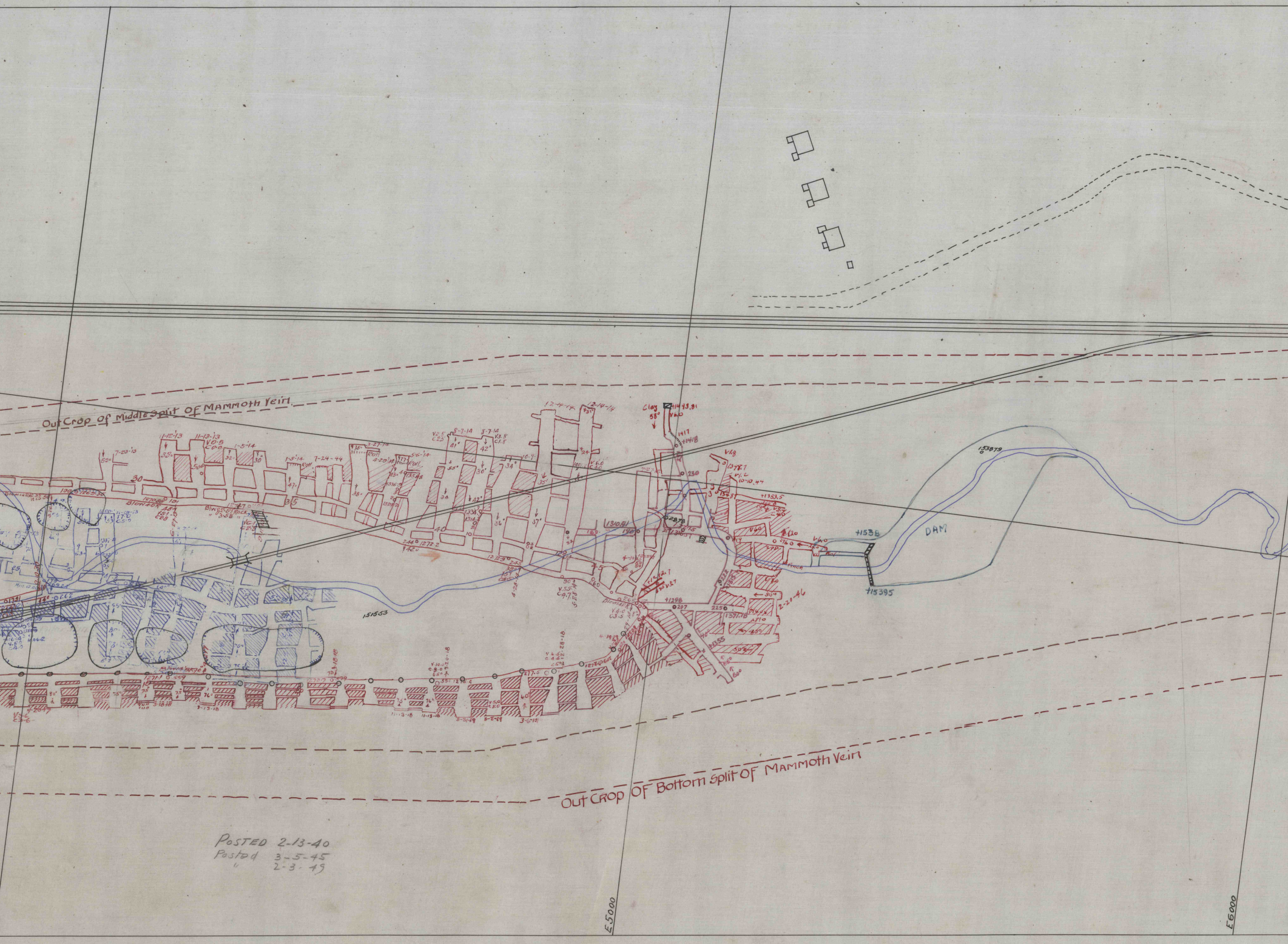
Out Crop of Middle Split of Mammoth Vein
Out Crop Of Bottom Split Of Mammoth Vein
DAM
+15538
+15395
153879
151553
Clay
E 5000
E 6000

POSTED 2-13-40
Posted 3-5-45
" 2-3-49

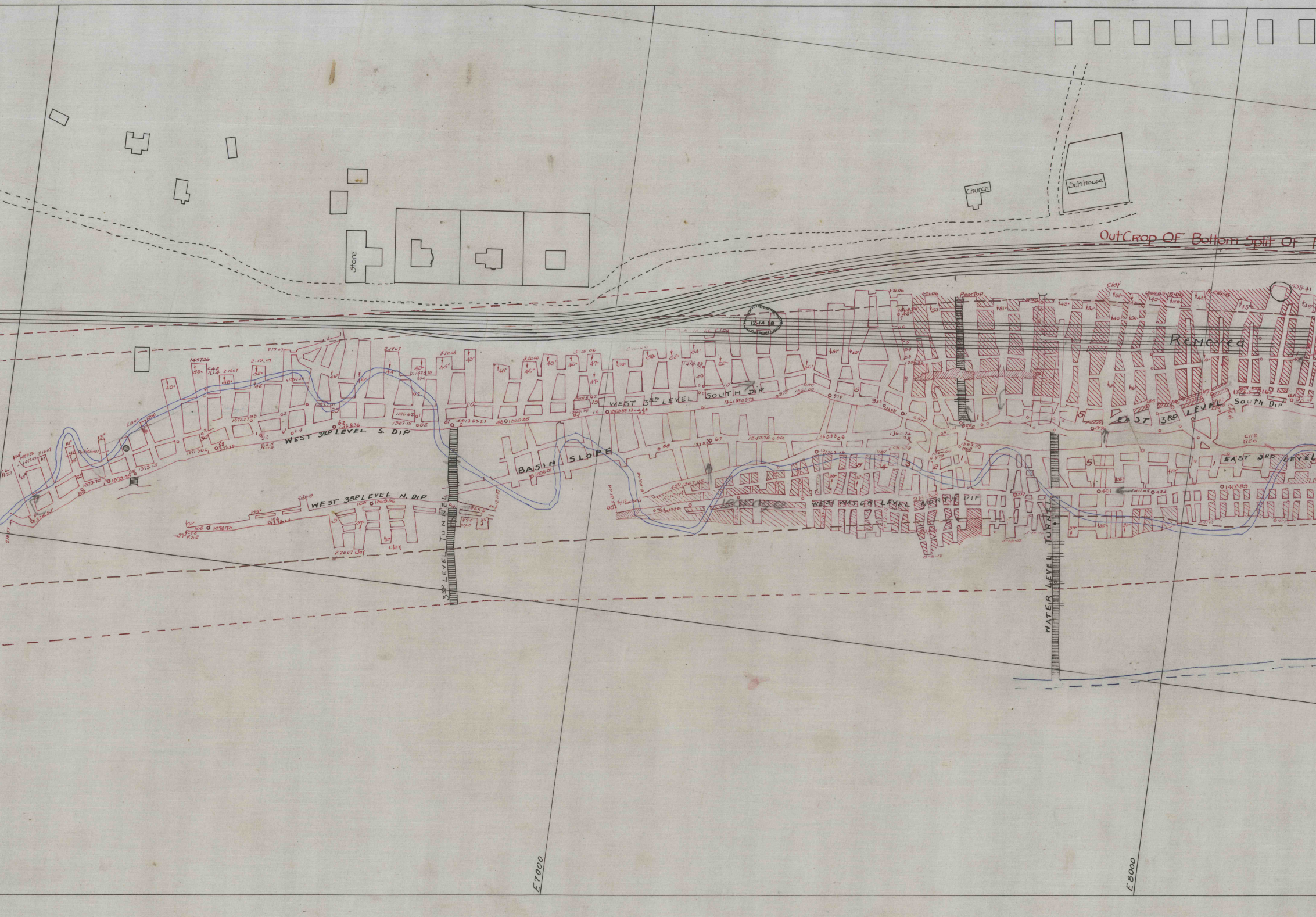
OutCrop OF Bottom Split OF
Store
Church
Schhouse
12-14-18
Removed
WEST 3RD LEVEL SOUTH DIP
WEST 3RD LEVEL S. DIP
BASIN SLOPE
WEST 3RD LEVEL N. DIP
3RD LEVEL TUNNEL
EAST 3RD LEVEL South Dip
EAST 3RD LEVEL
WEST WATER LEVEL NORTH DIP
WATER LEVEL TUNNEL
clay
E7000
E8000

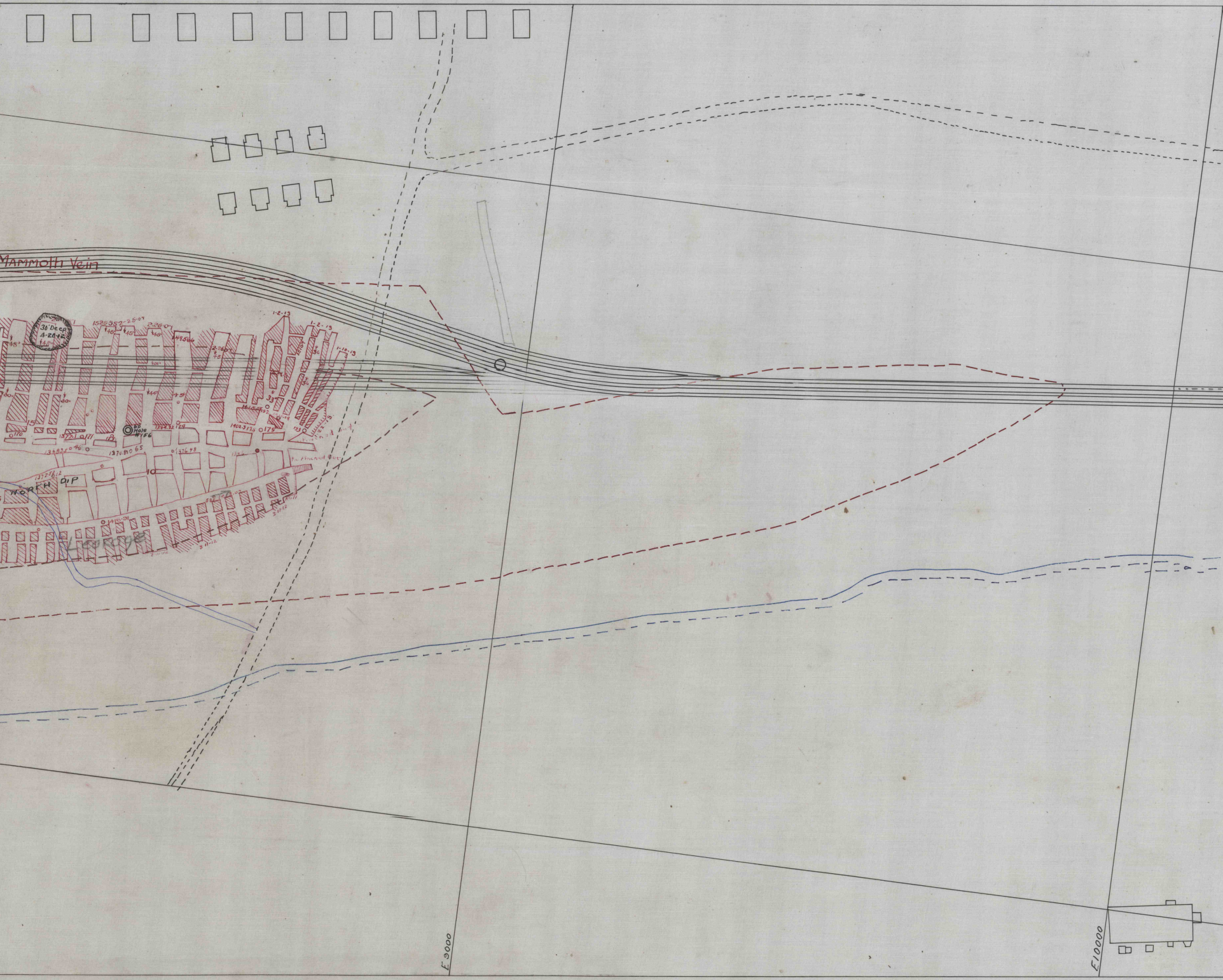
Mammoth Vein
30' Deep
4-20-42
48°
1525.55
2-25-07
45°
2.28.07
1495.66
2-26-07
45
40°
44°
45°
33°
36
34
1-2-19
1-10-19
15
0170
1372.1 0171
DD Hole #156
1384.22
1402.3 175
0175
1368.35 046
1370.84 065
1376.48
Pinched Out
10
1372.52 012
NORTH DIP
1416.31
3-11-12
Leakage
E 9000
E 10000

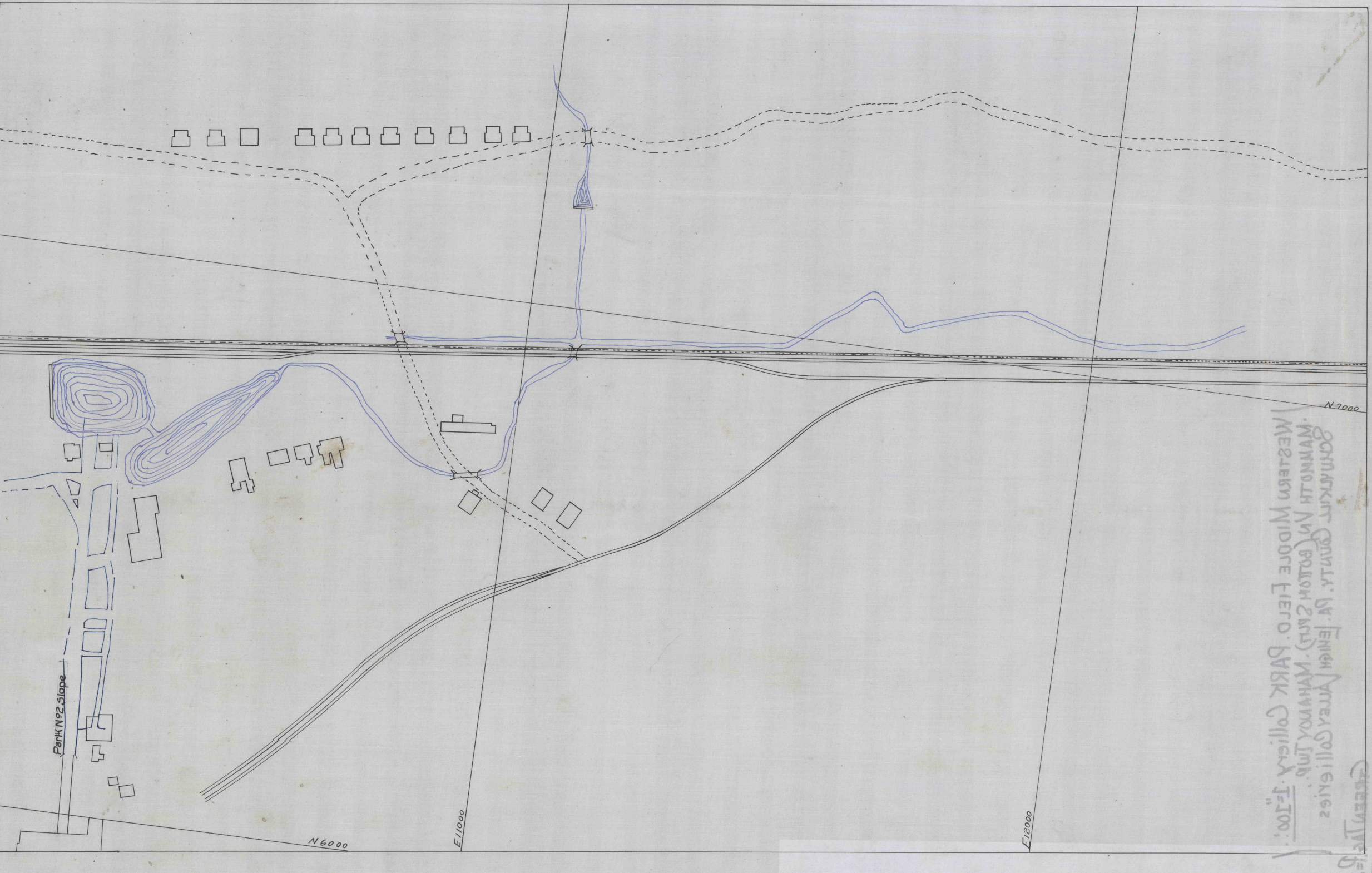
Park No. 2 Slope
N 6000
N 7000
E 11000
E 12000