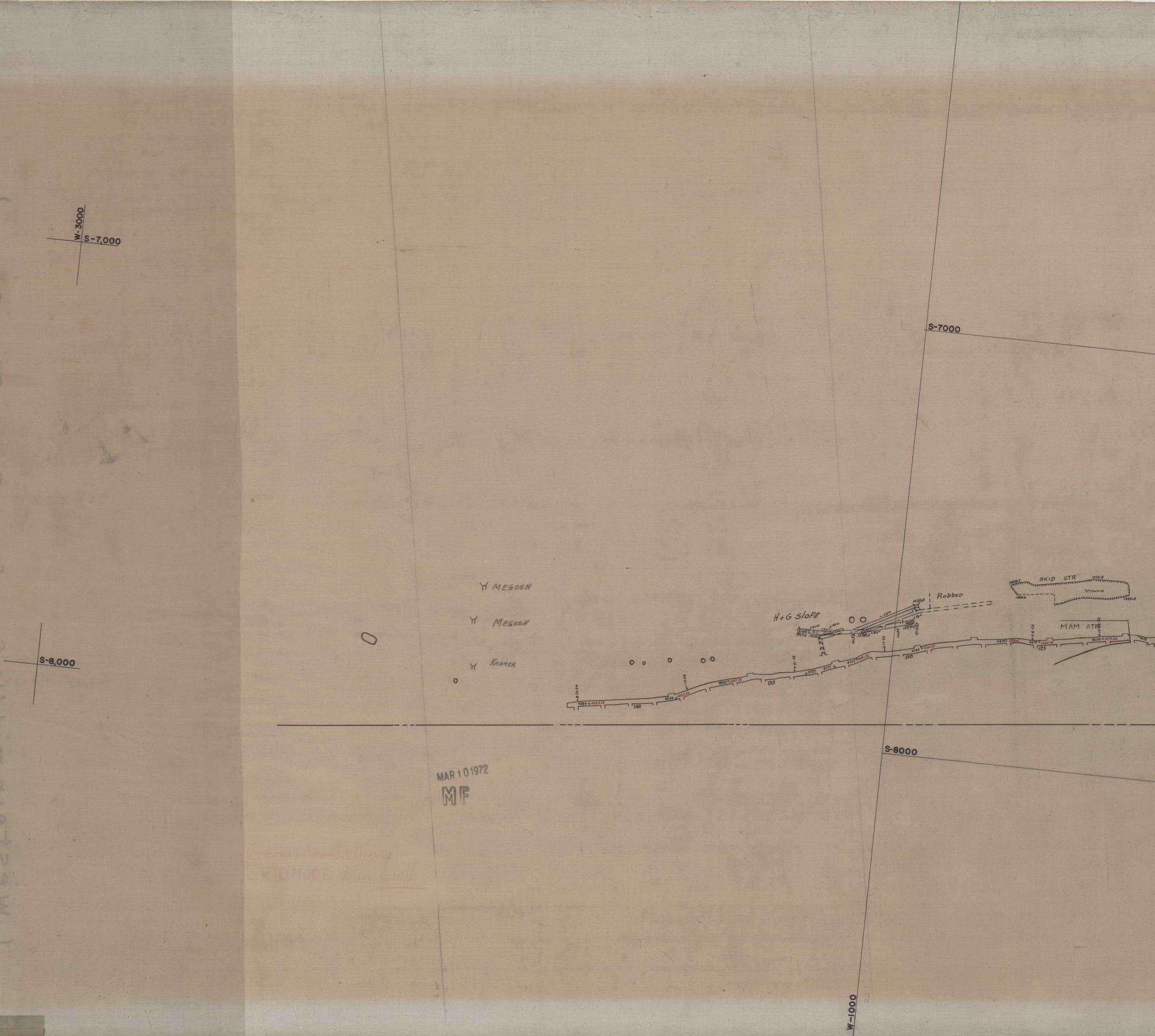
W-3000
S-7,000
S-8,000
S-7000
S-8000
W-1000
Y MEGOSH
Y MEGOSH
Y KRAMER
H+G SlOPE
Robbed
1418.8
SKID STR
1408.7
1372.3
1390.6
1355.4
MAM STR
140
135
130
125
4884 o 1084.24
4354 o 1083.40
4835 o 1082.38
4781
4771 o
4765 o 1081.82
4743 o 1081.09
4707 o 1080.61
4679 o 1080.70
4654 o 1079.86
8-23-54
1-19-54
9-21-53
6-17-53
2-6-53
12-12-52
1298.6
1299.0
1373.6
1363.1
L67°
L75°
L85°
L25°
L80°

MAR 1 0 1972
MF

Germantown Colliery
SKIDMORE Vein, I-103

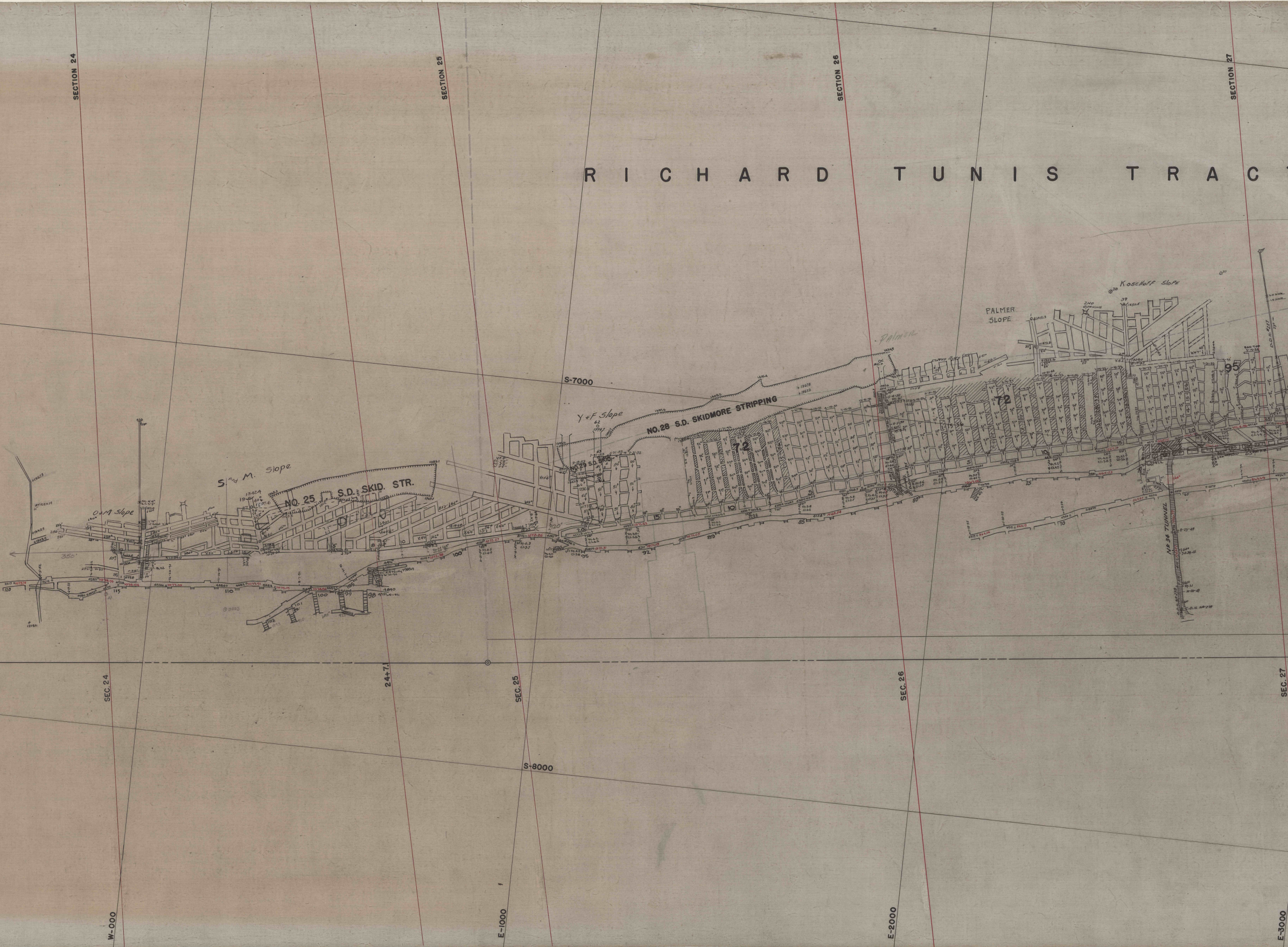
SECTION 24
SECTION 25
SECTION 26
SECTION 27
RICHARD TUNIS TRAC
S-7000
S-8000
PALMER SLOPE
Koschoff Slope
Palmer
NO. 28 S.D. SKIDMORE STRIPPING
Y+F Slope
NO. 27 S.D. SKID.
72
95
S. and M. Slope
NO. 25 S.D. SKID. STR.
O+M Slope
350'
No 34 TUNNEL
SEC. 24
24+71
SEC. 25
SEC. 26
SEC. 27
W-000
E-1000
E-2000
E-3000

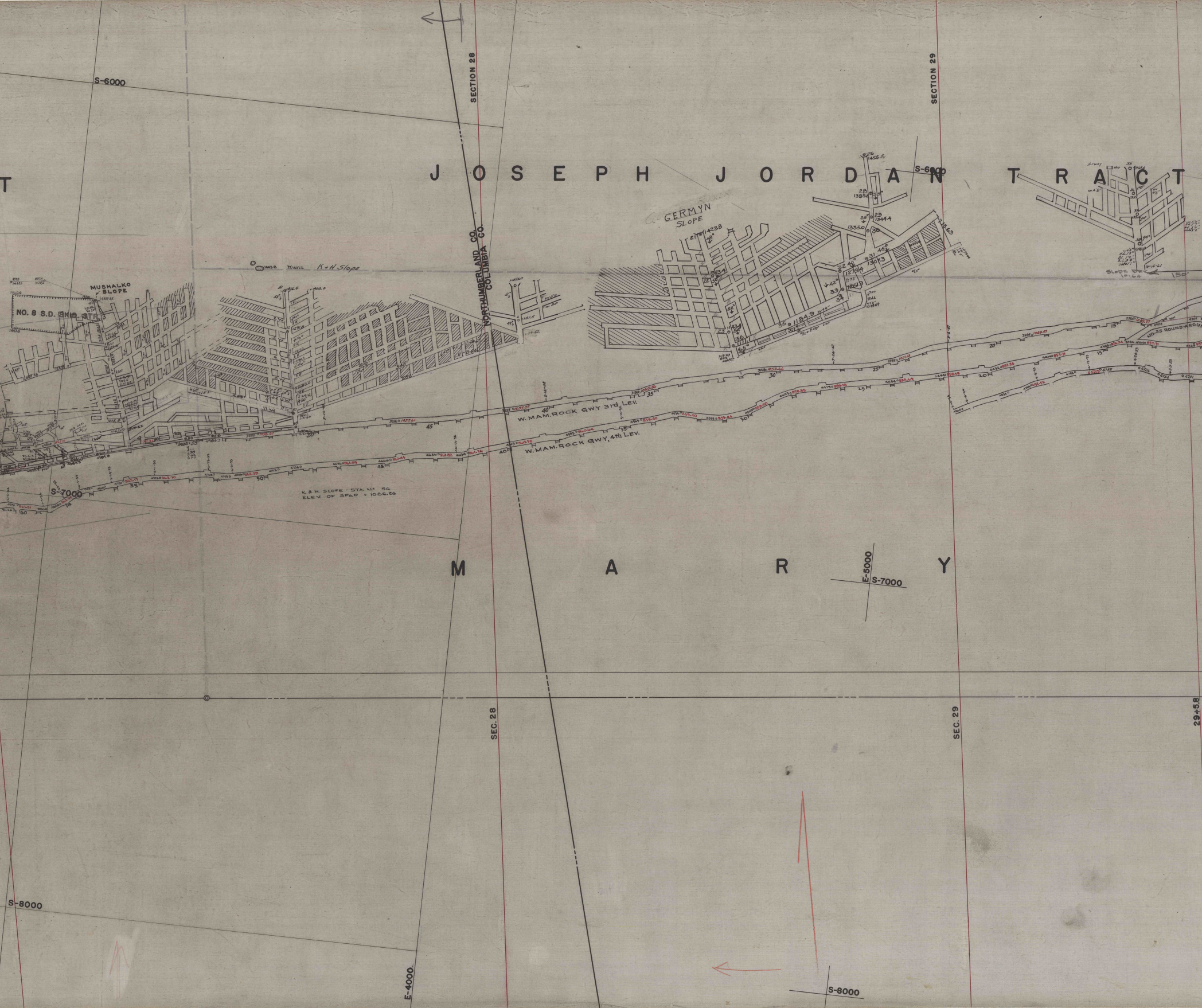
S-6000
SECTION 28
SECTION 29
T
JOSEPH JORDAN TRACT
S-6000
GERMYN SLOPE
MUSHALKO SLOPE
NO. 8 S.D. SKID. STR.
K+H Slope
NORTHUMBERLAND CO.
COLUMBIA CO.
NO. 35 ROUND-ABOUT
W. MAM. ROCK GWY 3rd. LEV.
W. MAM. ROCK GWY, 4th LEV.
S-7000
K & H. SLOPE - STA. No 56
ELEV. OF SPAD + 1086.26
M A R Y
E-5000
S-7000
SEC. 28
SEC. 29
29+58
S-8000
E-4000
S-8000

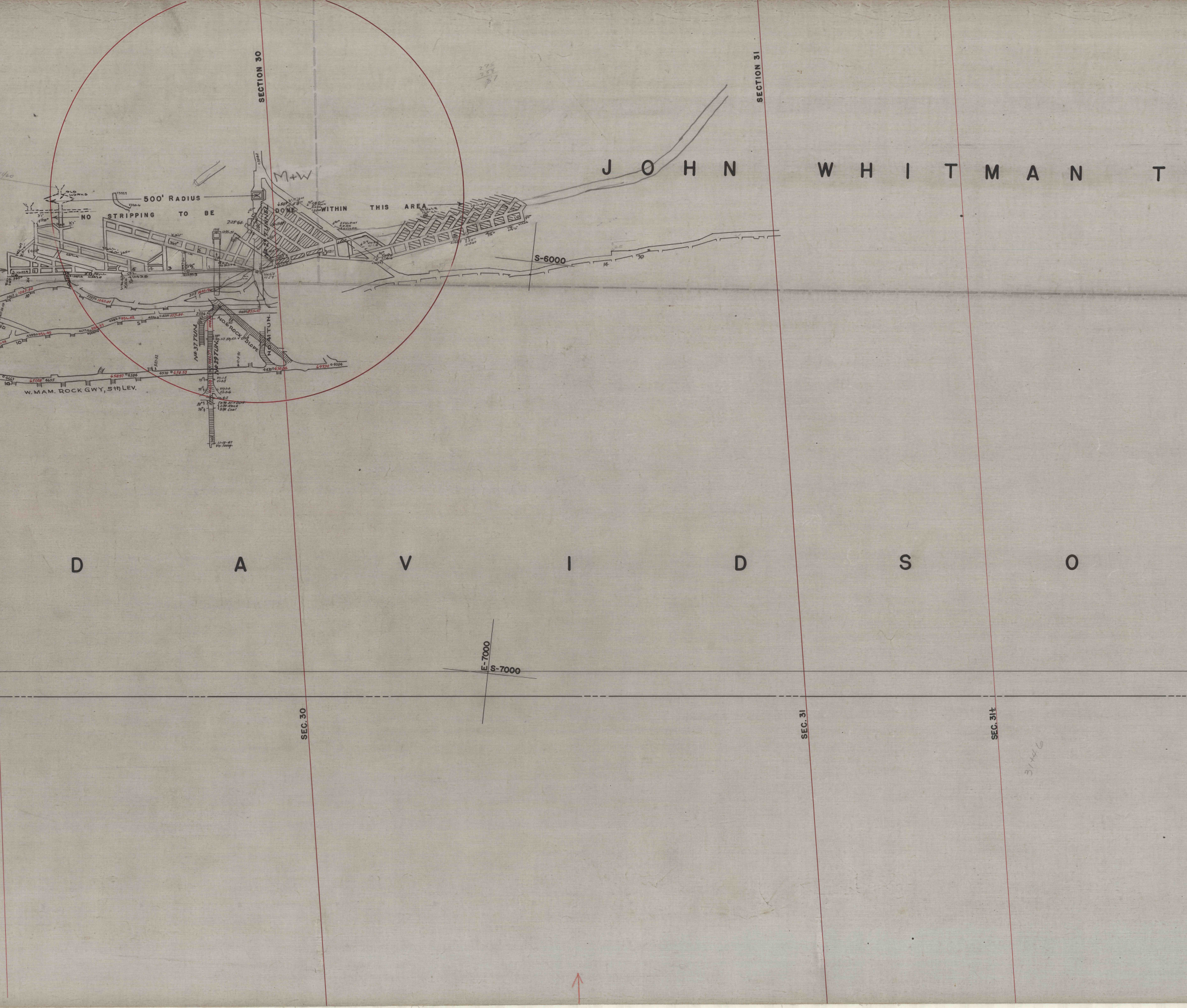
SECTION 30
SECTION 31
JOHN WHITMAN T
M+W
500' RADIUS
NO STRIPPING TO BE DONE WITHIN THIS AREA
OLD WORKS
No 29 TUNNEL
No 37 TUN.
No 29 TUN.
NO.6 ROCK SLOPE
NO. 41 TUN.
W. MAM. ROCK GWY, 5th LEV.
S-6000
D A V I D S O
E-7000
S-7000
SEC. 30
SEC. 31
SEC. 31½
31+40

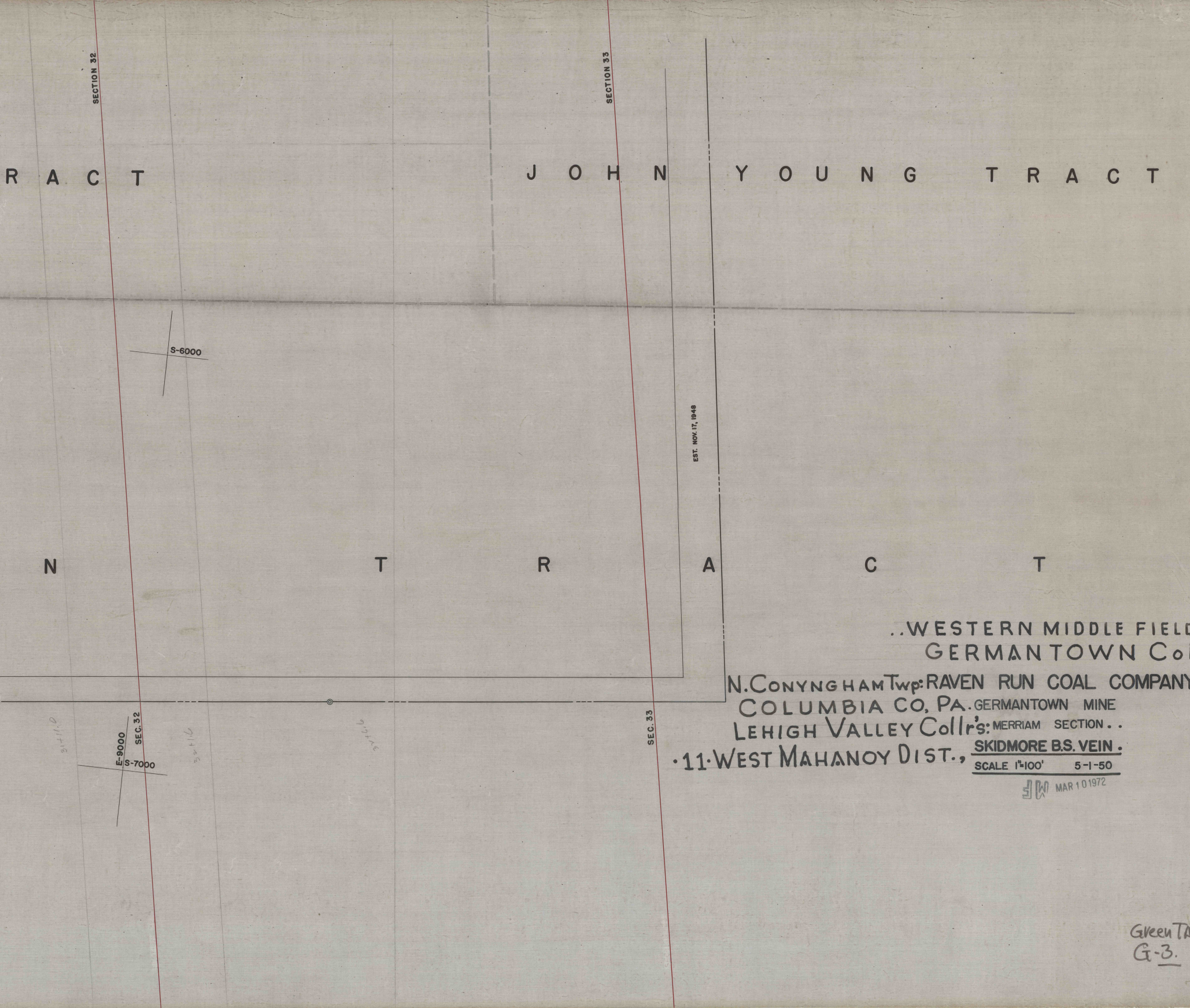
RACT
SECTION 32
SECTION 33
JOHN YOUNG TRACT
S-6000
EST. NOV. 17, 1948
N TRACT
SEC. 32
E-9000
S-7000
SEC. 33
31+11.0
32+11.6
34+7.6

..WESTERN MIDDLE FIEL
GERMANTOWN Co

N. CONYNGHAM Twp: RAVEN RUN COAL COMPANY
COLUMBIA CO, PA. GERMANTOWN MINE
LEHIGH VALLEY Collr's: MERRIAM SECTION . .
·11·WEST MAHANOY DIST., **SKIDMORE B.S. VEIN .**
SCALE 1"=100' 5-1-50

JW MAR 10 1972

GreenTR
G-3.