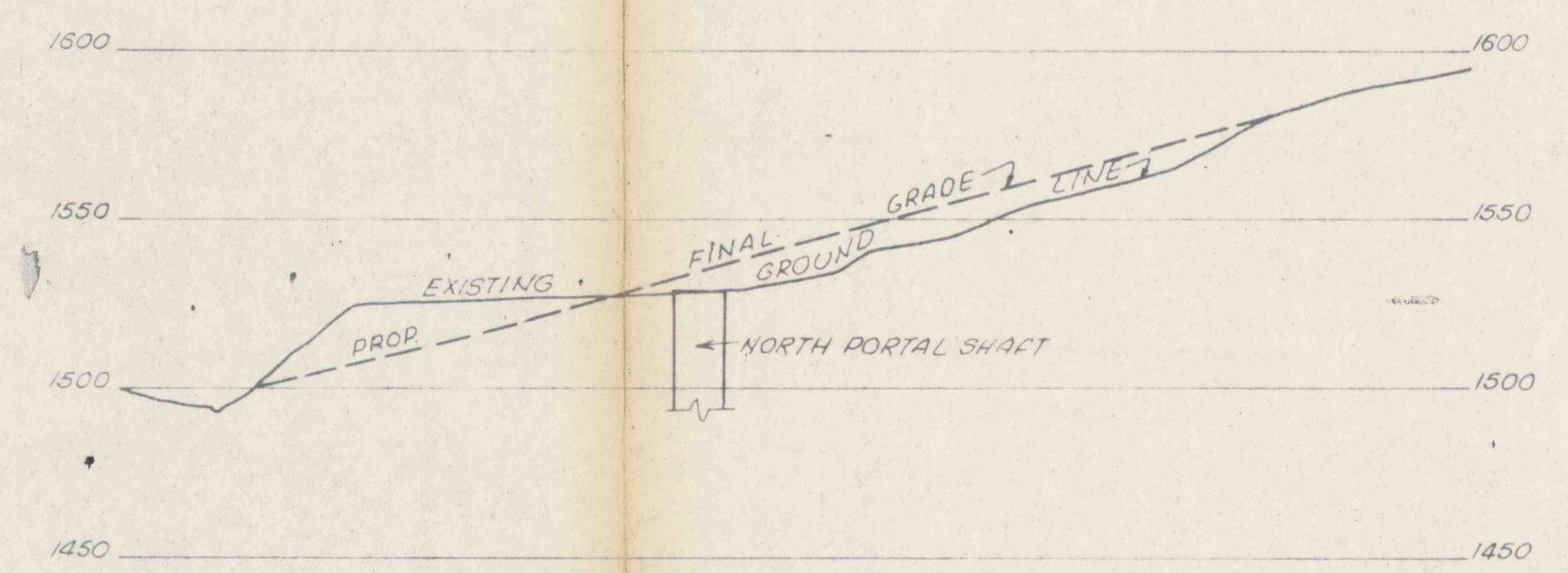
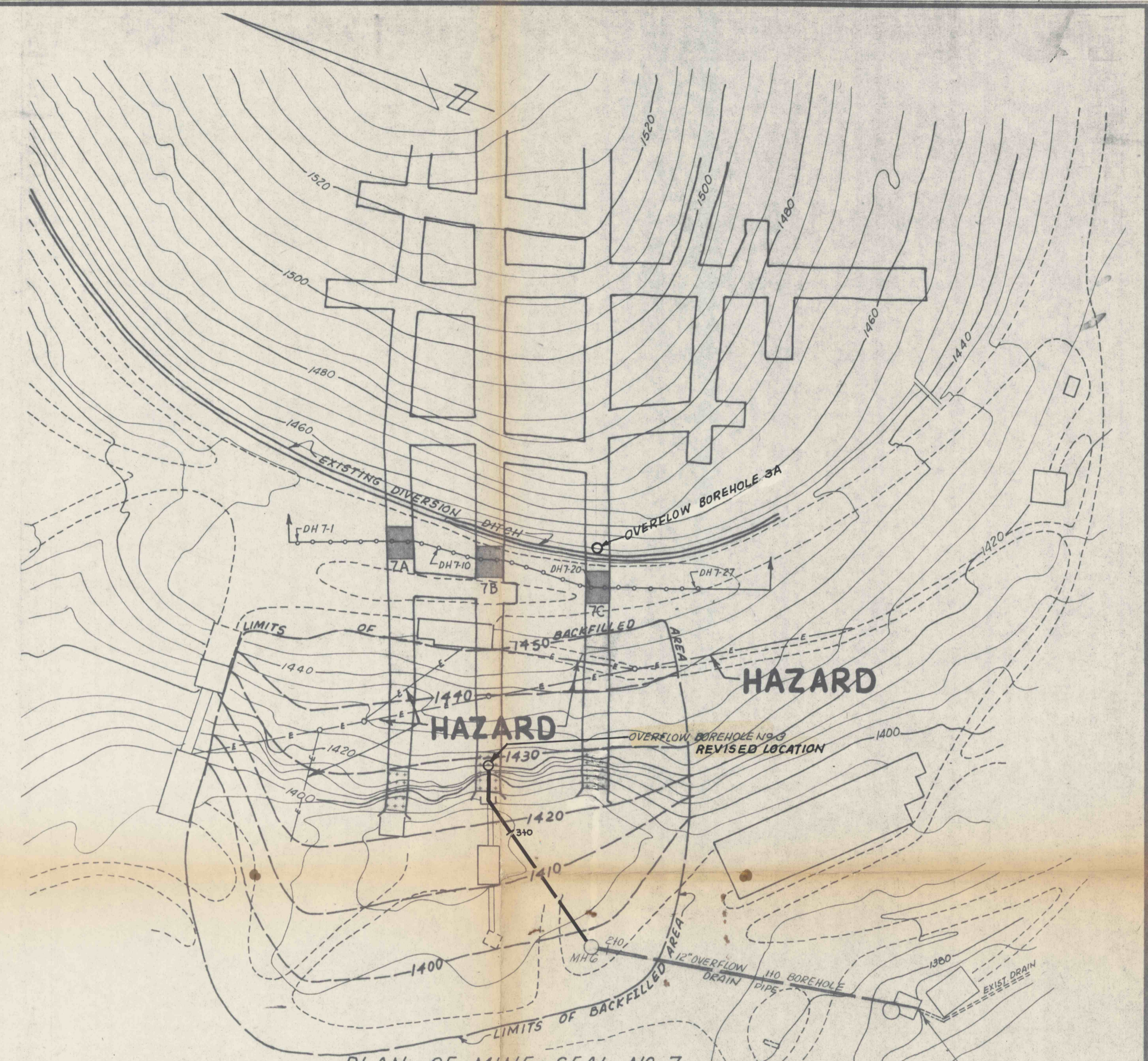


NORTH PORTAL SHAFT SITE  
SCALE: 1"=50'

- NOTE
- 1500 — EXIST. CONTOURS
  - - - 1500 — FINAL CONTOURS
  - + SOIL SAMPLE LOCATION
  - MINE SEAL
  - ▨ CLAY PLUG



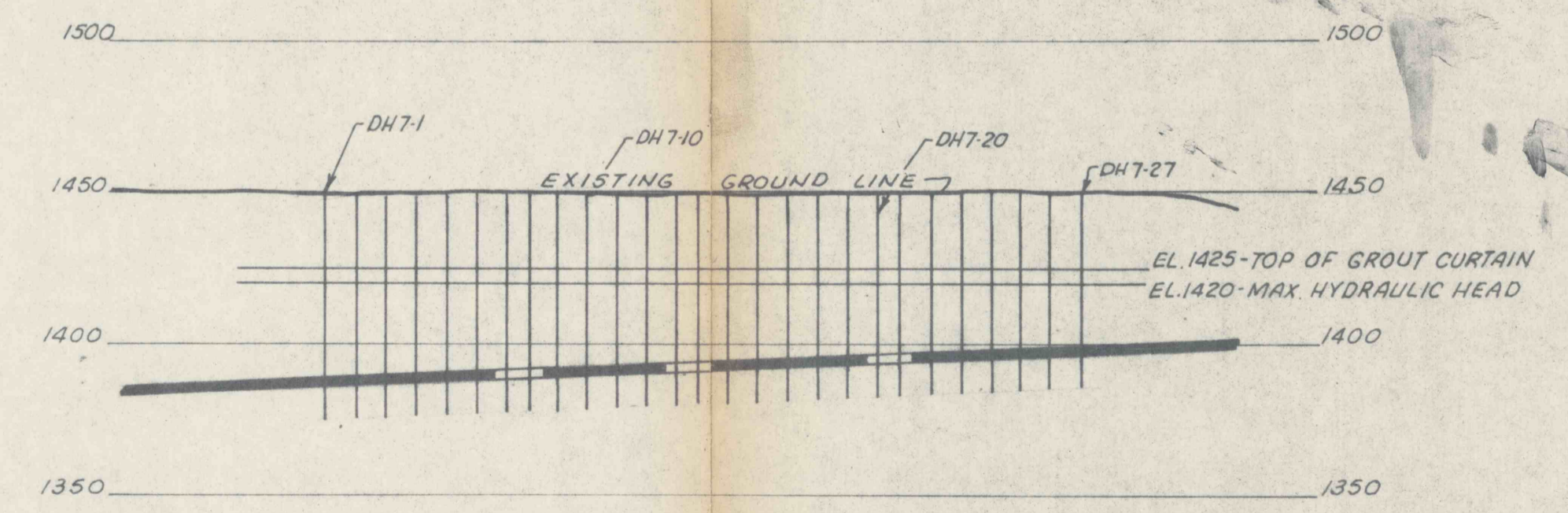
SECTION K-K'  
SCALE: 1"=50'



PLAN OF MINE SEAL No 7  
DEEP MINE HYDRAULIC SEALS &  
PRESSURE GROUTING DRILL HOLES

SCALE: 1"=50'

END OF EXIST DRAIN =  
D10 PROP OVERFLOW  
BOREHOLE DRAIN PIPE  
(SEE SHEET B OF 12  
FOR PROFILE)



SECTION L-L'  
SCALE: 1"=50'

REVISIONS 22 MAR. 85 L.A.B.

MINE CLOSURE PLAN FOR LADY JANE COLLIERIES, INC. MINE SEAL AREA 7 & NORTH PORTAL SHAFT SITE HUSTON TWP., CLEARFIELD CO., PA.		
SCALE	GWIN, DOBSON & FOREMAN, INC. CONSULTING ENGINEERS ALTOONA, PENNSYLVANIA	SHEET NO. 7 of 12