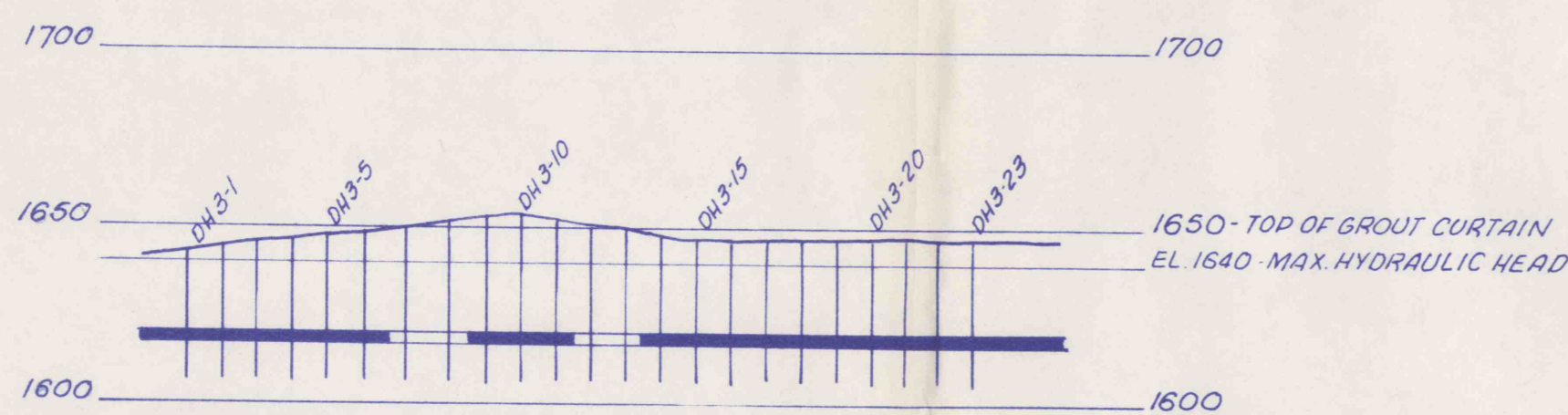
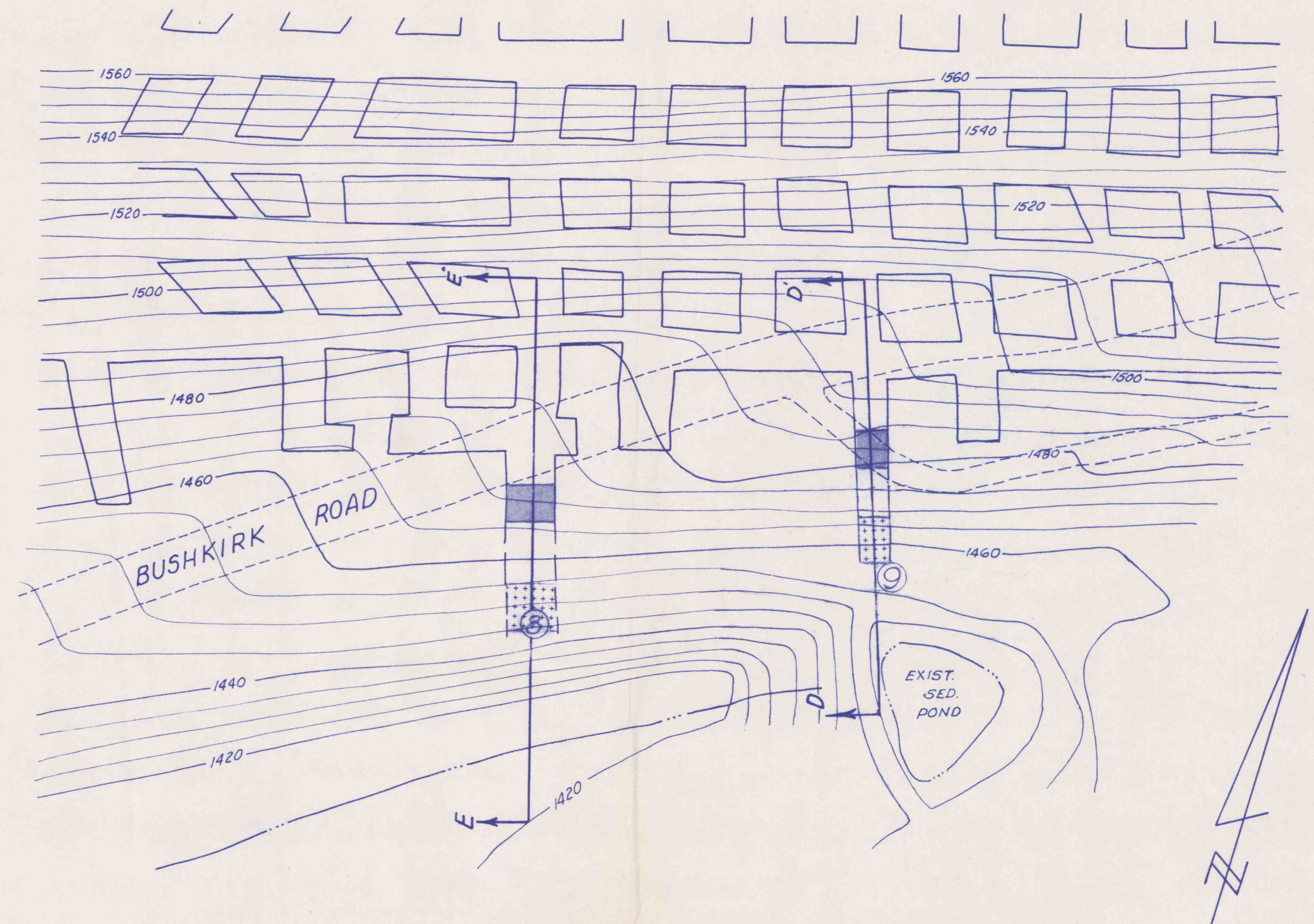


PLAN OF MINE SEAL NO 3  
DEEP MINE HYDRAULIC SEAL  
& PRESSURE GROUTING DRILL HOLES  
SCALE: 1" = 50'

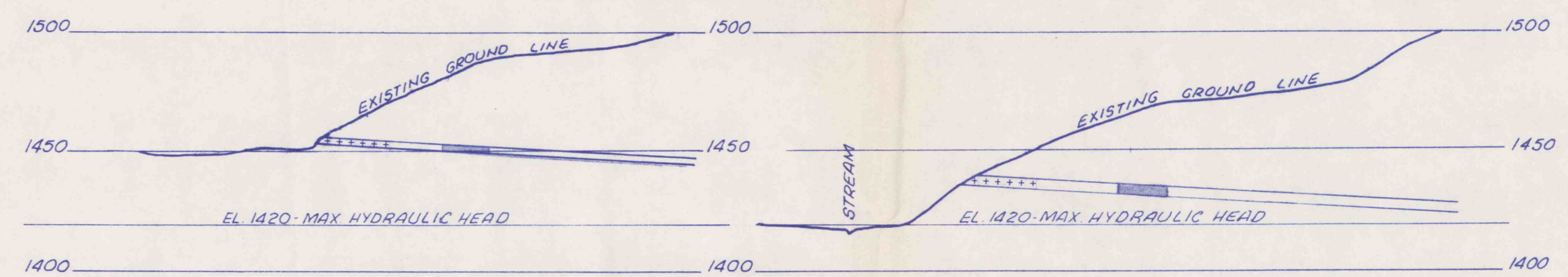


SECTION C-C'  
SCALE: 1" = 50'

NOTE:  
 ———— 1600 ———— EXISTING CONTOURS  
 - - - - 1600 - - - - FINAL CONTOURS  
 + SOIL SAMPLE LOCATION  
 ■ MINE SEALS  
 ▨ CLAY PLUG



PLAN OF MINE SEALS NO 8 & NO 9  
DEEP MINE HYDRAULIC SEALS  
SCALE: 1" = 50'



SECTION D-D'  
SCALE: 1" = 50'

SECTION E-E'  
SCALE: 1" = 50'

11/20/82 R.D.M.  
 MINE CLOSURE PLAN  
 FOR  
**LADY JANE COLLIERIES, INC.**  
 MINE SEAL AREAS 3, 8 & 9  
 HUSTON TWP, CLEARFIELD CO., PA.

SCALE	GWIN, DOBSON & FOREMAN, INC. CONSULTING ENGINEERS ALTOONA, PENNSYLVANIA	SHEET NO. 4 of 12
-------	---	----------------------