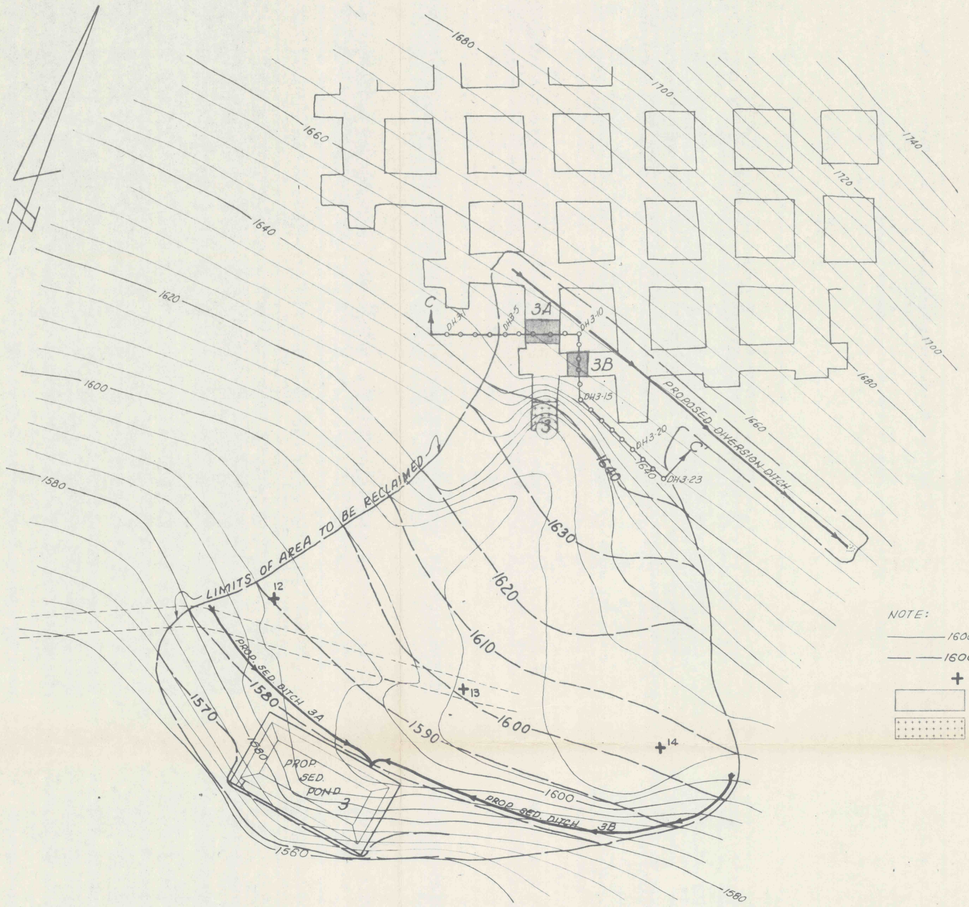

NOTE:

1600 EXISTING CONTOURS

1600 FINAL CONTOURS

+ SOIL SAMPLE LOCATION

MINE SEALS

CLAY PLUG

PLAN OF MINE SEAL Nº 3
DEEP MINE HYDRAULIC SEAL
& PRESSURE GROUTING DRILL HOLES

SCALE: 1"=50'

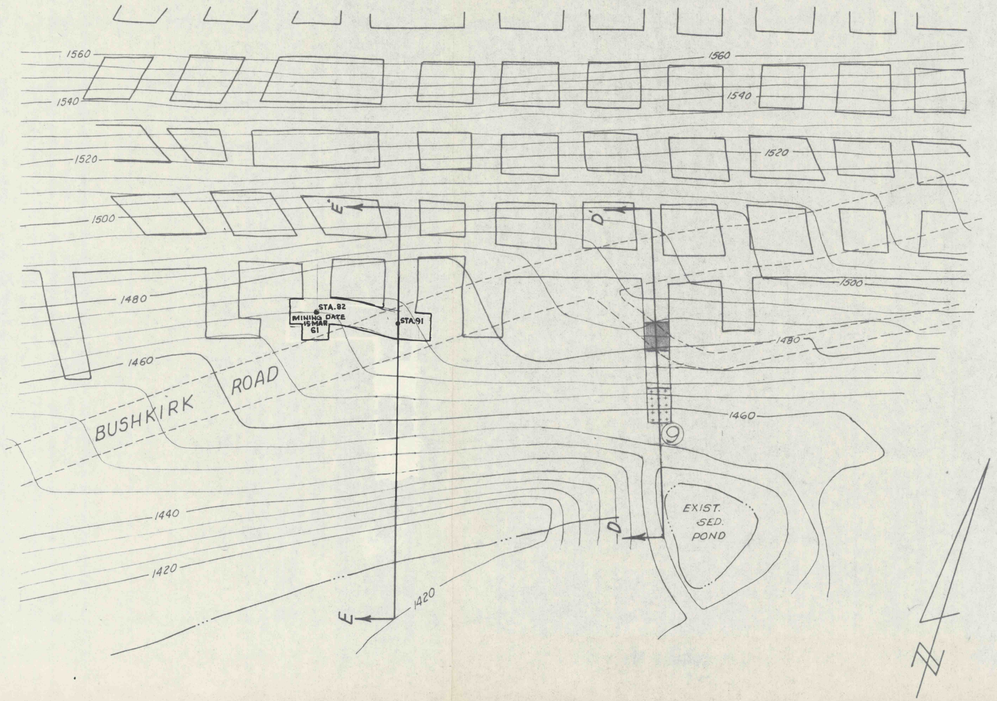

PLAN OF MINE SEALS Nº 8 & Nº 9
DEEP MINE HYDRAULIC SEALS

SCALE: 1"=50'

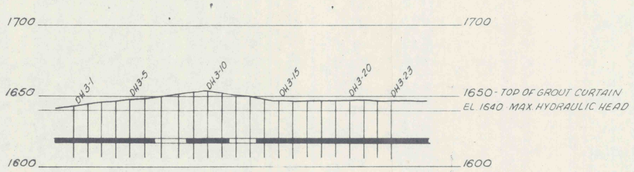

SECTION C-C'

SCALE: 1"=50'

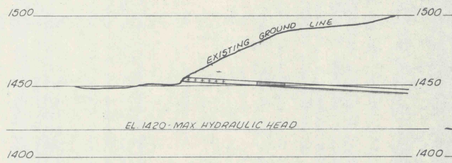

SECTION D-D'

SCALE: 1"=50'

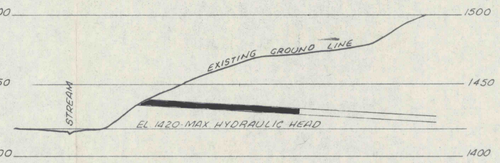

SECTION E-E'

SCALE: 1"=50'

REVISIONS 22 MAR. 85

MINE CLOSURE PLAN
FOR
LADY JANE COLLIERIES, INC.
MINE SEAL AREAS 3, 8 & 9
HUSTON TWP., CLEARFIELD CO., PA.

SCALE	GWIN, DOBSON & FOREMAN, INC. CONSULTING ENGINEERS ALTOONA, PENNSYLVANIA	SHEET NO. 4 of 12

PR 9879-976