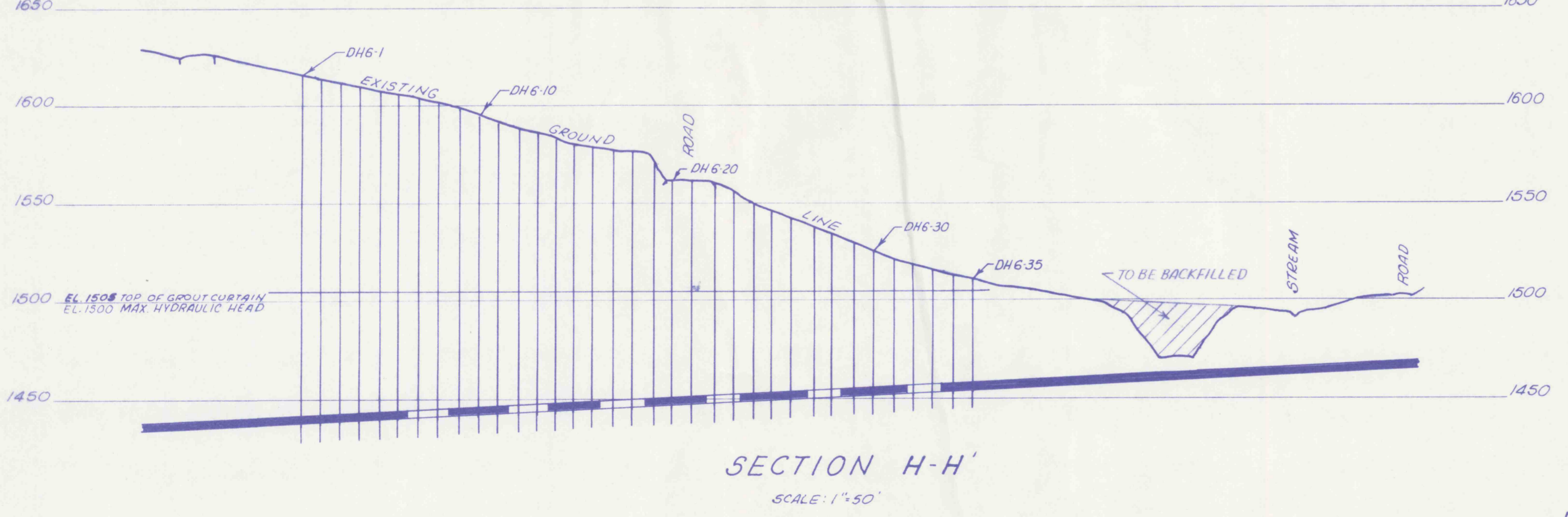
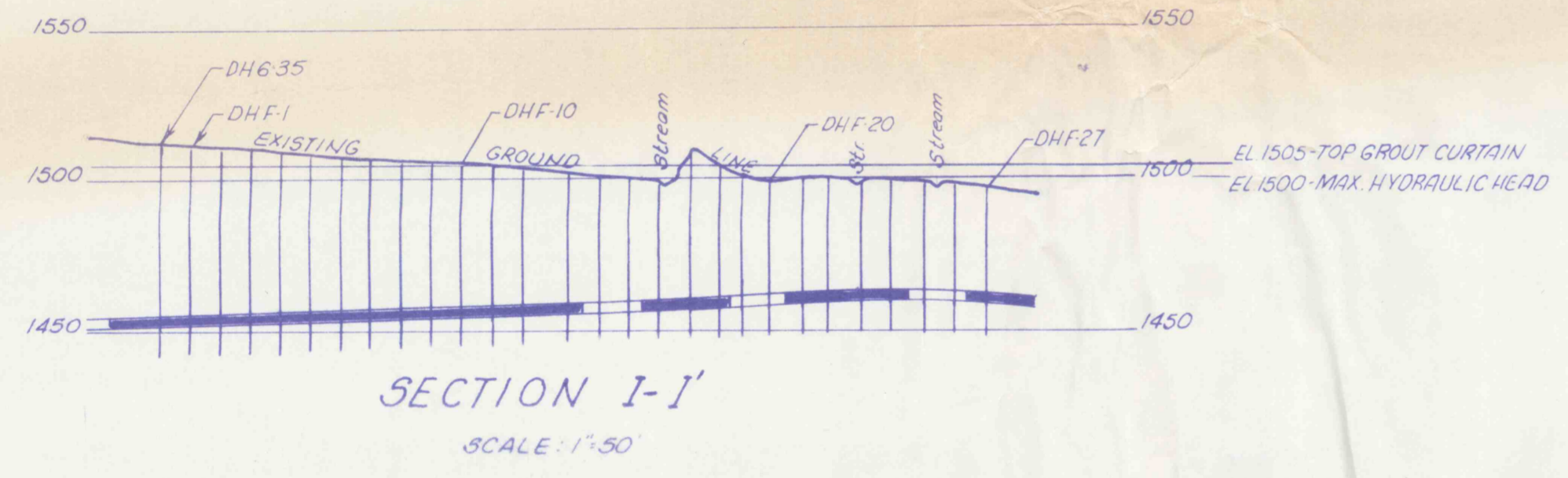
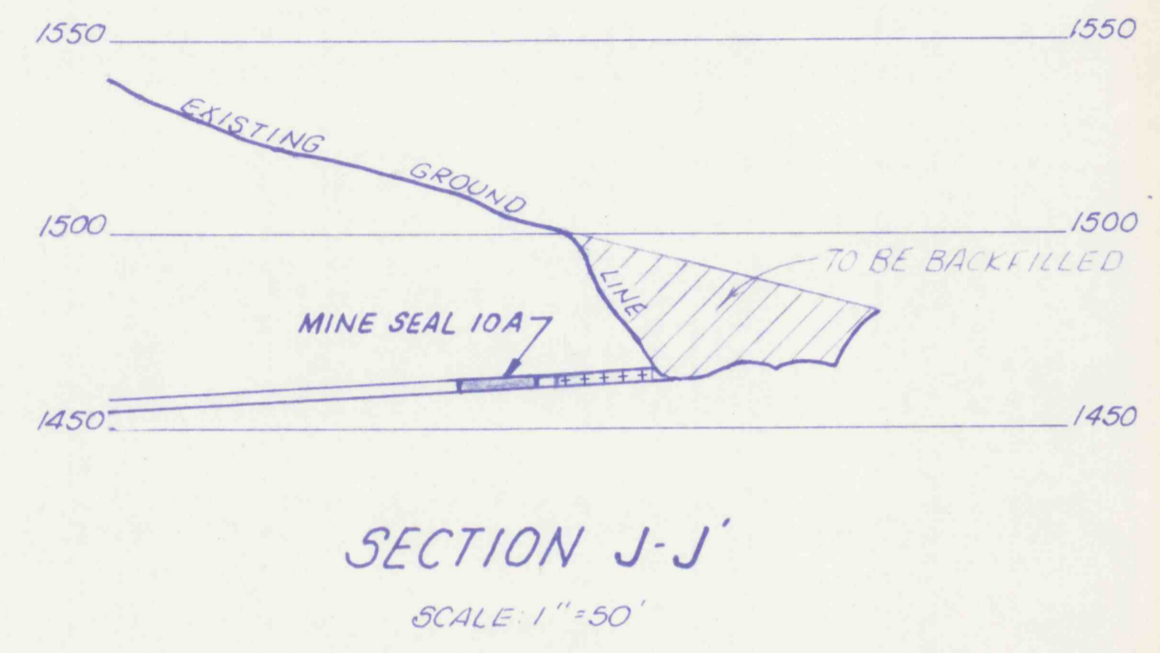




NOTE:
 - - - 1500 EXISTING CONTOUR
 - - - 1500 FINAL CONTOURS
 + SOIL SAMPLE LOCATION
 [Hatched Box] MINE SEAL
 [Dotted Box] CLAY PLUG



PLAN OF MINE SEALS NO 6, 10, FAN & OVERFLOW BOREHOLE 2
 DEEP MINE HYDRAULIC SEALS & PRESSURE GROUTING DRILL HOLES
 SCALE: 1" = 50'

MINE CLOSURE PLAN
 FOR
LADY JANE COLLIERIES, INC.
 MINE SEAL AREAS 6, 10, FAN
 & OVERFLOW BOREHOLE 2
 HUSTON TWP, CLEARFIELD CO., PA.

SCALE 1" = 50'	GWIN, DOBSON & FOREMAN, INC. CONSULTING ENGINEERS ALTOONA, PENNSYLVANIA	SHEET NO 6 of 12
-------------------	---	---------------------