






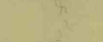
MOUNTAIN C. CO.
BORE HOLE #7
SUR. EL. 2560.0

COMPLETION REPORT PLAN

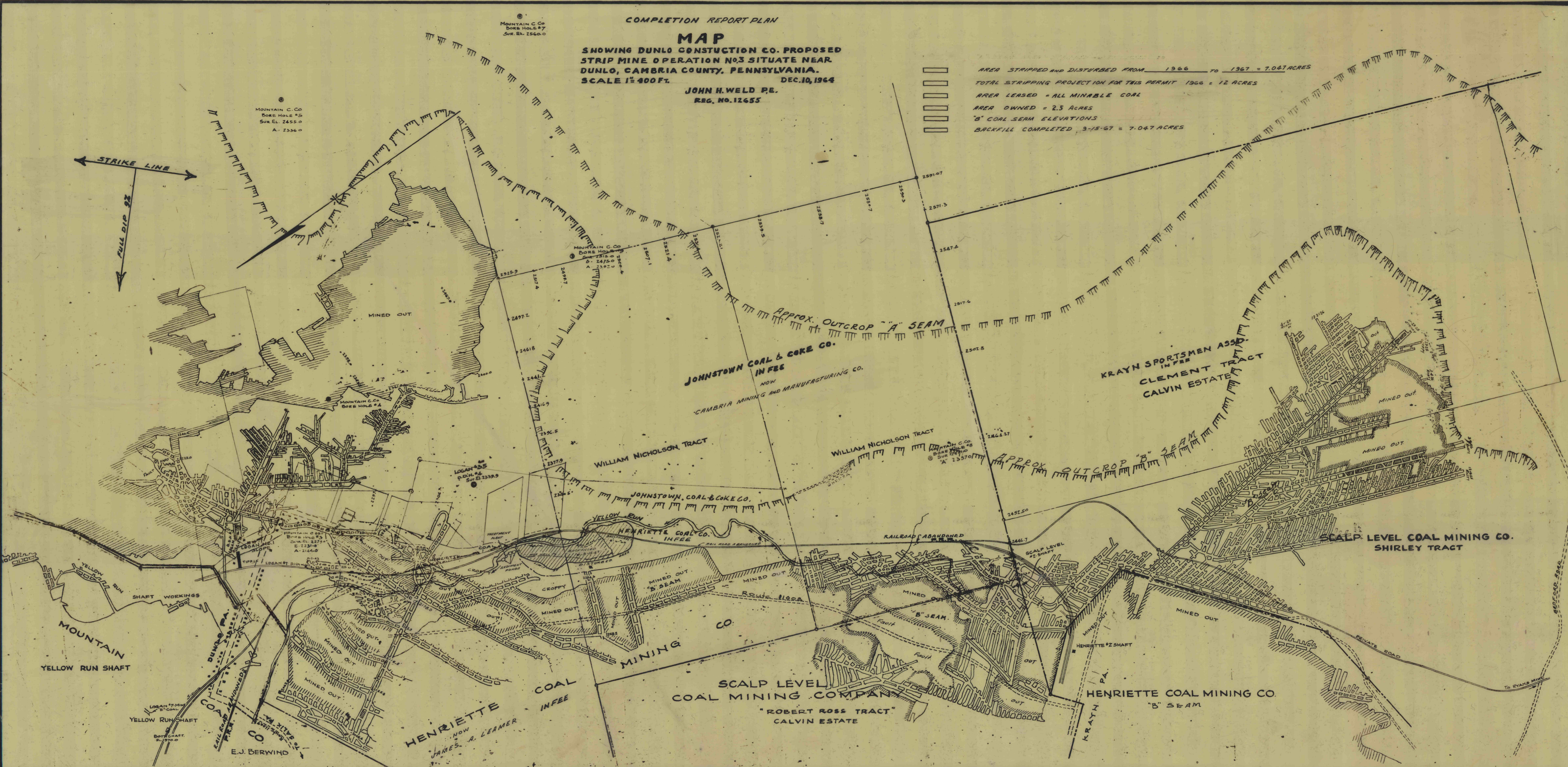
MAP

SHOWING DUNLO CONSTRUCTION CO. PROPOSED
STRIP MINE OPERATION NO.3 SITUATE NEAR
DUNLO, CAMBRIA COUNTY, PENNSYLVANIA.
SCALE 1" = 400 FT. DEC. 10, 1964

JOHN H. WELD P.E.
REG. NO. 12655

-  AREA STRIPPED AND DISTURBED FROM 1966 TO 1967 = 7.047 ACRES
-  TOTAL STRIPPING PROJECTION FOR THIS PERMIT 1966 = 12 ACRES
-  AREA LEASED = ALL MINABLE COAL
-  AREA OWNED = 2.5 ACRES
-  "B" COAL SEAM ELEVATIONS
-  BACKFILL COMPLETED 9-15-67 = 7.047 ACRES

MOUNTAIN C. CO.
BORE HOLE #5
SUR. EL. 2455.0
A-2336.0



DUNLO CONST. CAMBRIA CO.