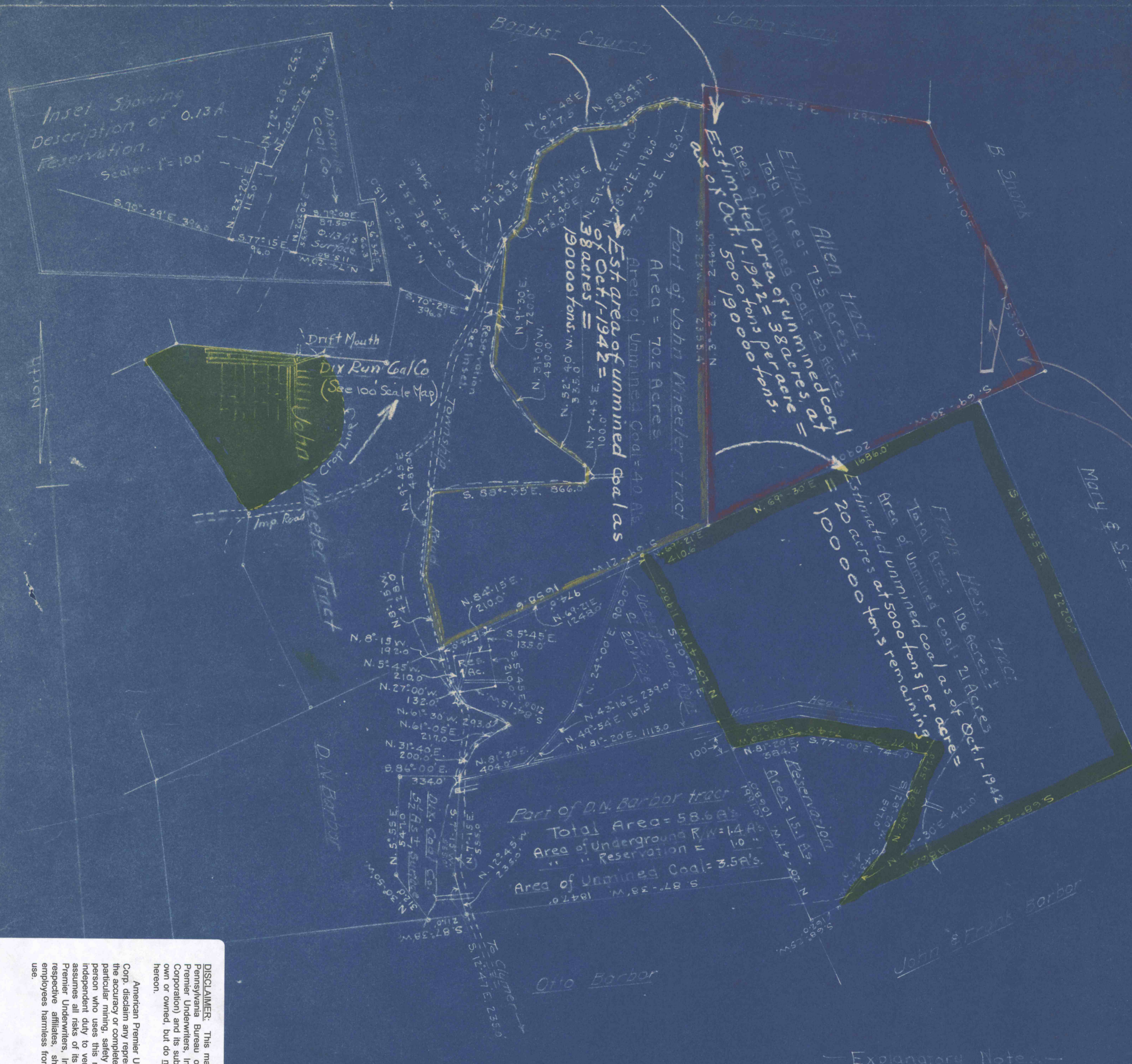



12-13-43
 Letter from Mr. Kuntz
 Hess & Allen Tracts = 195 A.


OS,

Jan. 1944
 J.G. Barr 4.15 A Tract - C.B.C. Corp 278 A. of (D) & All of (B)
 D.C. Co. 1.37 A of D-SEAM
 Mary & S.L. Barr



Explanatory Notes

Outcrop line & Mine Openings on Lower Freeport or D seam of coal is shown thus 

Township Roads shown thus 

Underground Right-of-way on D.N. Barbor tract is 20 ft. wide, contains 1.4 Acres & is shown in green, and Frank Hess tract, exclusive of 1.51 Acre Reservation is outlined in green.

D.N. Barbor tract contains a 1 Acre Reservation and is outlined in white.

Surface owned by Dixonville Coal Co. is outlined in yellow.

Coal land owned by Dixonville Coal Co. is outlined in red.

Map Prepared for
 DIXONVILLE COAL CO.
 of
 Lands near Dixonville
 in
 Green Twp, Indiana Co., Pa.
 Scale - 1" = 400'

Oct. 26, 1940
 Office of Thomas Foster, Civ. Engr.
 Indiana, Pa.

Total area of unmined coal as of Oct. 1-'42 = 96 Acres.
 = 480,000 Tons (Net)
 Dix Run C Co. 25,200 "

DISCLAIMER: This map is provided as a courtesy to the Pennsylvania Bureau of Deep Mine Safety by American Premier Underwriters, Inc. (Via The Penn Central Railroad Corporation) and its subsidiary United Railroad Corp., which own or owned, but do not operate, the coal assets depicted hereon.

American Premier Underwriters, Inc. and United Railroad Corp. disclaim any representation or duty to any person as to the accuracy or completeness of this map or its fitness for any particular mining, safety or real estate related purpose. Any person who uses this map for any reason undertakes an independent duty to verify its accuracy and completeness, assumes all risks of its use, and agrees to hold American Premier Underwriters, Inc., United Railroad Corp. and their respective affiliates, shareholders, directors, officers and employees harmless from damage or liability arising from its use.