





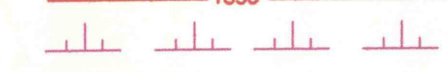








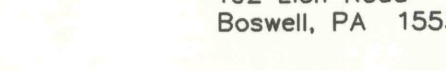







LEGEND

-  UNDERGROUND MINE PERMIT LIMIT GROVE NO. 1 MINE
-  SUBSURGENCE CONTROL PLAN LIMIT GROVE NO. 1 MINE
-  UNDERGROUND MINE PERMIT LIMIT/SHARDEN C-SEAM MINE
-  SURFACE PERMIT BOUNDARY
-  GROVE NO. 1 REFUSE DISPOSAL AREA
-  EXISTING SURFACE CONTOUR
-  IMPROVED ROAD
-  UNIMPROVED ROAD
-  OCCUPIED BUILDING
-  UNOCCUPIED BUILDING
-  UPPER KITTANNING COAL STRUCTURE CONTOUR
-  UPPER KITTANNING COAL OUTCROP
-  DEEP MINE OPENING
-  BOUNDARIES
-  JENNER C-SEAM MINE LIMITS
-  GROVE NO. 1 PILLARED AREAS
-  SEALS



FINAL MINE MAP
LION MINING COMPANY
GROVE NO. 1 MINE
 UPPER KITTANNING COAL SEAM
 Conemaugh and Jenner Townships, Somerset County, PA
 MSHA ID #35-02295 PERMIT #P5641306



Mine Address:
 182 Lion Road
 Bowell, PA 15531

Permittee:
 Lion Mining Company
 c/o James T. Amicone
 Box 209
 Jennerstown, PA 15547

Printed 06/25/01

SEAL