

PATRICK DENNING TR. 64
77.48A.

FRANK BLANE TR.
16A.

JOHN CRESSWELL TR.
114.271A.
3.641A. RES.
110.630A.

LEVI FREY TR. 85
105.95A
H.L. DEABENDERFER-SURF

JESS LYDICK
4A.

MERLE S. STAKE-SURF

KENNETH KNOPSNYDER

McGAUGHEY HEIRS TR.
123.55A

H.F. BERKEPILE TR.

JOSEPH HOLSOPPLE TR. 78
85.21A
(96.24A)D

NO MINING
50% MINING
BARN
GARAGE
PROPOSED SUBSIDENCE PILLAR
4 LT.

JOSHUA SHANK TR. 6
KENNETH SHANK-SURF
158.7A

6 MONTHS PROJECTION
10-19-66 TO 4-19-1967

6 MONTHS PROJECTION
10-19-66 TO 4-19-1967

KENNETH SHANK-SURF

L.H. FOEHRENBACH-SURF
ANNA ALLEN TR. 61
40.07A

YANITY NO. 1 MINE

H.F. BERKEPILE TR.
STRIP MINE

J.M. COLEMAN
127A
(126.77A)D
PA. GAME COMMISSION-SURF




J.C. FYOCK TR.
233.61A.

CREEK

PA. GAME COMMISSION
SURF

Approx. Lower Kittanning (B)
T-978

LEGEND

-  PROPERTY LINE
-  MINED OUT AREA
-  6 MONTHS PROJECTION
10-19-66 TO 4-19-1967

PROPERTY MAP
YANITY BROTHERS COAL COMPANY
YANITY NO. 1 MINE, B SEAM
CHERRY HILL TOWNSHIP, INDIANA COUNTY, PA.
 SCALE 1 IN = 400' 10-19-1966, A.K. BLOOM, P.E.
 SUBMITTED IN COMPLIANCE WITH MINE
 SUBSIDENCE ACT OF 4-27-1966.

ALLEN TR.
321.45A.