


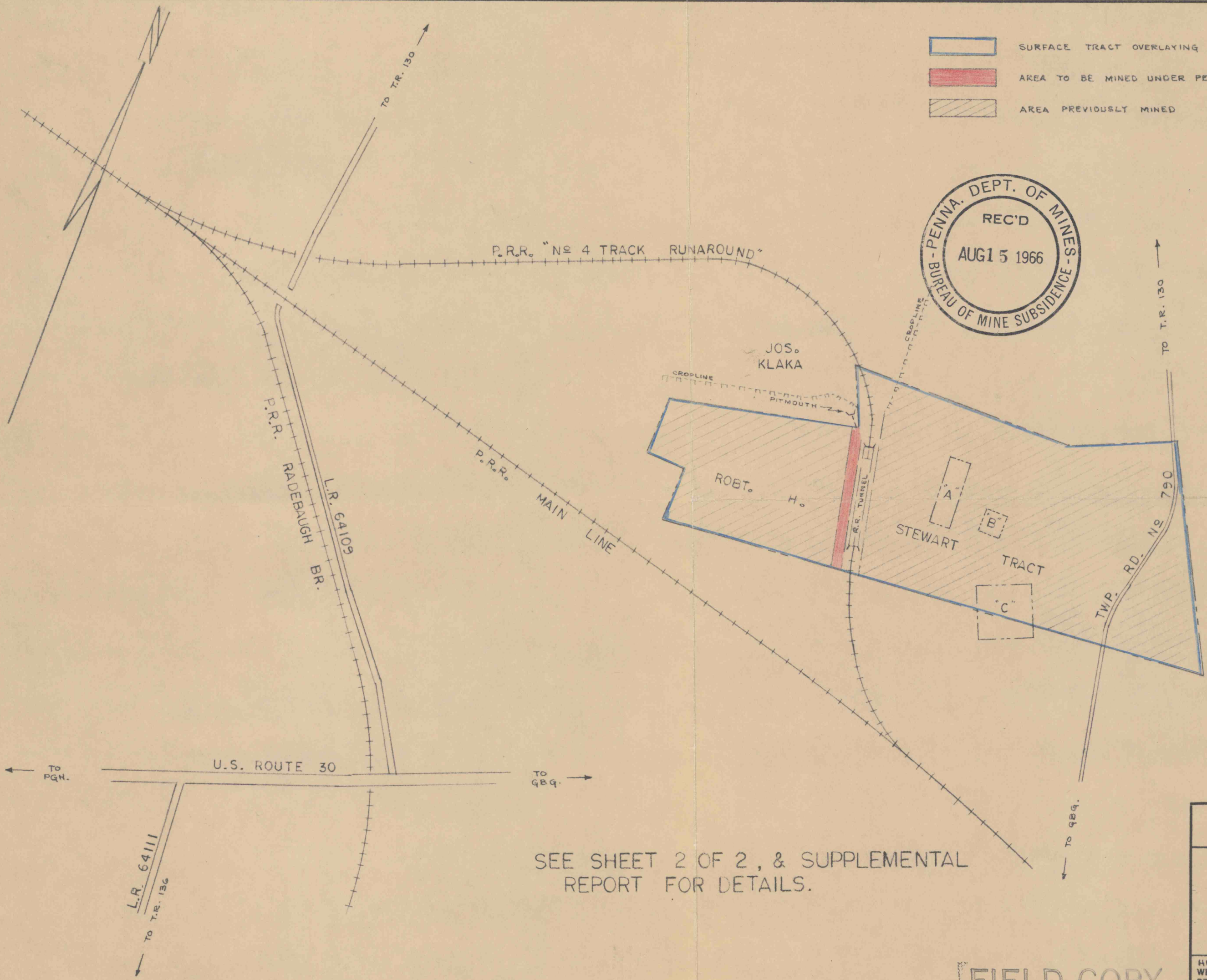



#149D
8-13-99
CC

-  SURFACE TRACT OVERLAYING MINE
-  AREA TO BE MINED UNDER PERMIT
-  AREA PREVIOUSLY MINED



SEE SHEET 2 OF 2, & SUPPLEMENTAL REPORT FOR DETAILS.

FIELD COPY

MORRIS RAMSAY ENGINEERING - SURVEYING GREENSBURG, PENNSYLVANIA	
JOSEPH KLAKA MINE GENERAL AREA MAP	
HEMPFIELD TWP. WESTMORELAND COUNTY PENNSYLVANIA	SCALE 1" = 400' ± DATE July 29, 1966
F.B. _____ P.G. _____	FILE No. 4911 SHEET No. 1 OF 2