


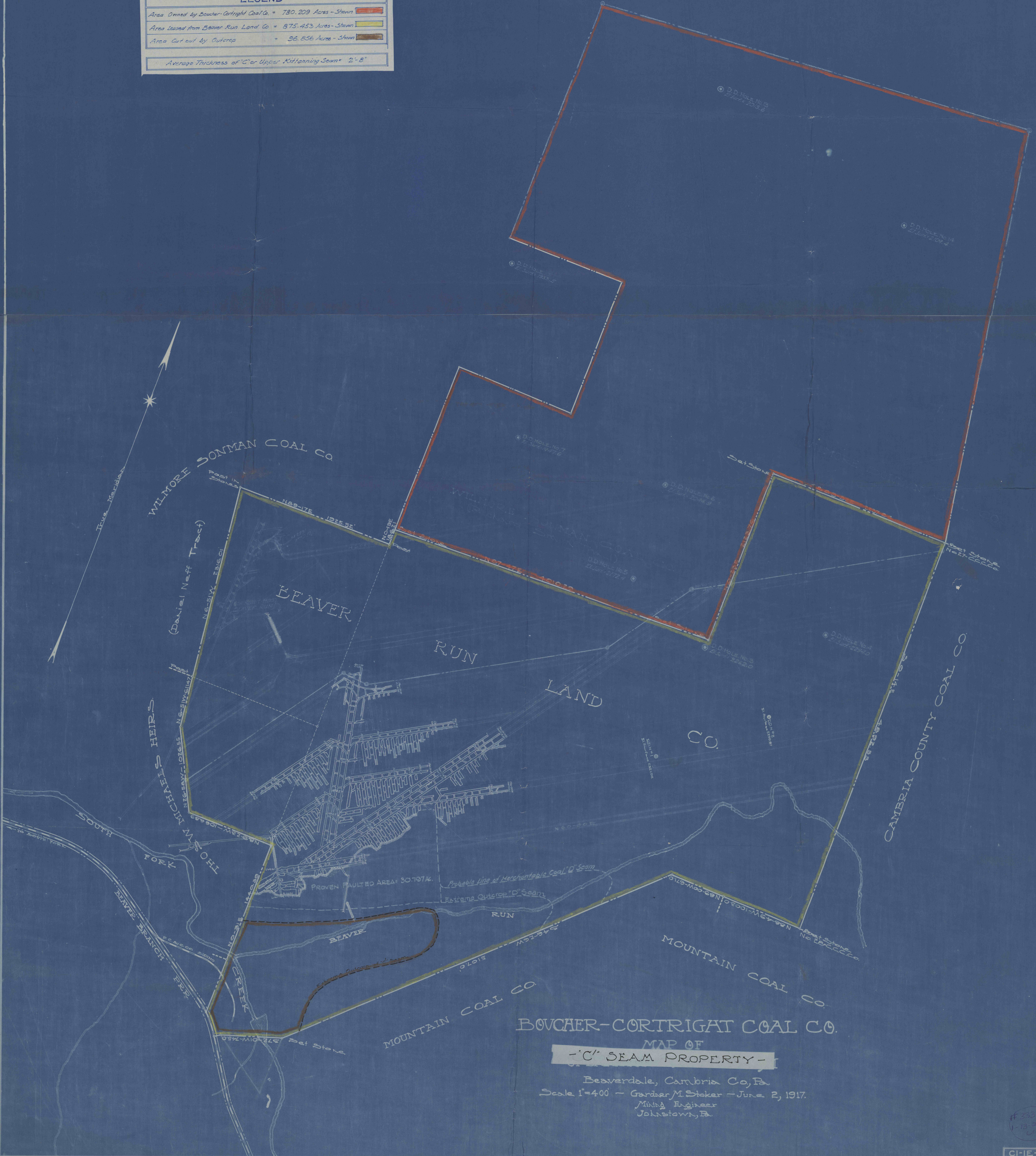


LEGEND	
Area Owned by Boucher-Cortright Coal Co. = 780,209 Acres - Shown	
Area leased from Beaver Run Land Co. = 875,453 Acres - Shown	
Area cut out by Outcrop	
Average Thickness of "C" or Upper "Kittanning" Seam = 2'-8"	



BOUCHER-CORTRIGHT COAL CO.
 MAP OF
 -"C" SEAM PROPERTY-

Beaverdale, Cambria Co, Pa.
 Scale 1"=400 - Gardner M. Stoker - June 2, 1917.
 Mining Engineer
 Johnstown, Pa.