
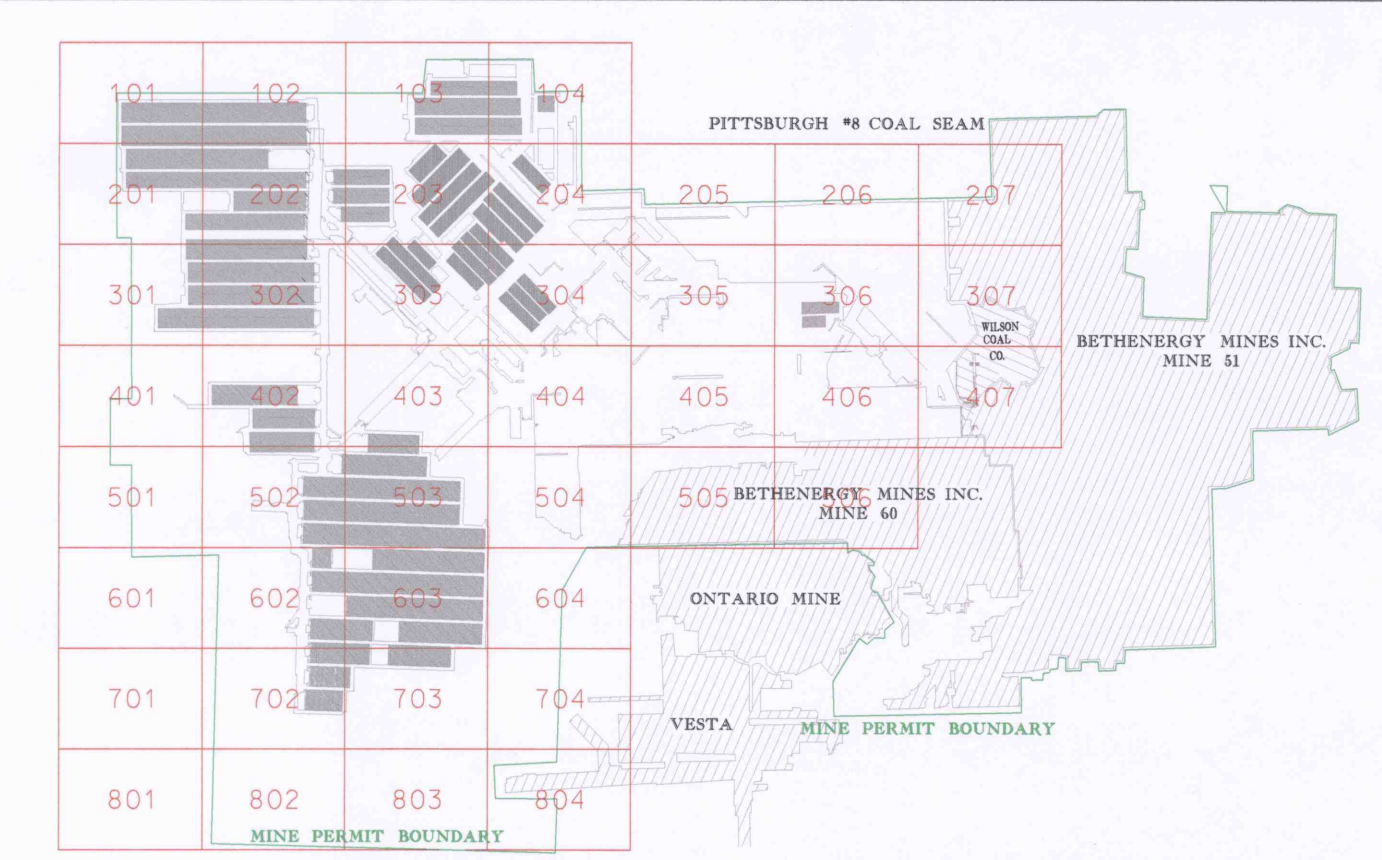
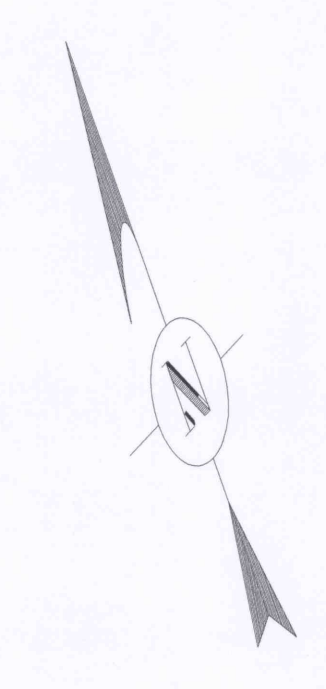


MATCH TO SHEET 406



SHEET 407



This map submitted in accordance with 30 CFR Sec. 75.1204 & PA Act 55 SB 949 Sec. 228
 PERSONS PROVIDING INFORMATION ON MAP:
 MARK HULTAY, MINE FOREMAN
 NATHAN WOODS, MINE ENGINEER TRAINEE

INFORMATION INCORPORATED IN THIS MINE MAP WAS PROVIDED BY THE OPERATOR AND PREVIOUS OPERATORS AND MAY NOT HAVE ALL BEEN VERIFIED OR EVALUATED BY THE UNDERSIGNED. THE MAP MAY ALSO INCORPORATE THE SURVEY RESULTS AND MAPPING PREPARED UNDER THE DIRECTION OF REGISTERED ENGINEERS OTHER THAN THE UNDERSIGNED, SUBJECT TO THE APPLICABLE QUALIFICATIONS TO THE BEST OF MY KNOWLEDGE AND BELIEF. THIS DRAWING CONTAINS ACCURATE INFORMATION AND HAS BEEN COMPILED IN ACCORDANCE WITH GOOD ENGINEERING PRACTICES, AS OF MARCH 19, 2005. MINE MAPS PREPARED BY STANDARDS ACCORDING TO PA DEP 100-NO-000-0000000 SEC. 22.8 PENNSYLVANIA STATE PLANE COORDINATE GRID (NAD83) DATUM.

CHAIN OF OWNERSHIP:
 OWNER/LESSOR
 RESERVE COAL PROPERTIES CO. 10/6/2001 - PRESENT
 LUCERNE LAND CO. 12/30/1992 - 10/6/2001
 BETHLEHEM STEEL CORP. 12/24/1988 - 12/30/1992
 CONSOLIDATION COAL CO. 05/01/1958 - 12/24/1988
 PITTSBURGH CONSOLIDATION COAL CO. 11/21/1945 - 05/01/1958

LESSEE/OPERATOR
 EIGHTY FOUR MINING CO. 12/30/1992 - PRESENT
 BETHLEHEM MINES INC. 01/01/1957 - 12/30/1992

EIGHTY FOUR MINING COMPANY
 MINE #4
 P.O. BOX 1
 CLAYSVILLE, PA 15323

MSHA I.D. NO. 36-00008
 PA DEP O&P NO. 85633522
 SCALE: 1" = 200'
 FINAL MINE MAP
 NOVEMBER 26, 2011

RELIEF/WATER MONITORING BOREHOLE
 HORIZONTAL & VERTICAL CONTROL
 STREAM
 IDENTIFIED GAS WELL
 ALLEEDED WELL
 EXPLORATION CORE HOLE
 SEAL
 MINE PERMIT BOUNDARY
 NO KNOWN MINE WORKINGS UNDERLYING OR OVERLYING THE MINE PROPERTY
 MINE SURVEY ACCURACY: ±10,000 (CLOSED LOOP)

ALL BOREHOLES SEALED EXCEPT PRESSURE RELIEF/WATER MONITORING BOREHOLES
 (WALWAL POWER, ROSTARA VENTILATION, KIM-ROSLINE, LIVINGSTON CONCRETE, LONG SHAFI BOREHOLE, RICHARDSON POWER, WEIR POWER, & ZEDKER POWER)

