
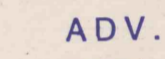











BCNR MINING CORPORATION
CLYDE MINE
5 YEAR MINING PLAN AREA

-  MINING PLAN AREA
-  ADV. MINING
-  RET. MINING
-  PROTECTED STRUCTURE
-  DWELLING BUILT AFTER 1966
-  CEMETERIES IN PLACE PRIOR TO 1966
-  CEMETERIES IN PLACE AFTER 1966
-  ROADS
-  STREAMS
-  POND 20 ac.-ft. OR MORE
-  TOWNSHIP, COUNTY LINE

WASHINGTON CO. DEEMSTON BORO. SCALE 1" = 200 FT.
 GREENE CO. MORGAN TWP. REVISED 2-3-86 AUGUST 31, 1984
EXHIBIT A

