





ROXCOAL, INC.
 MINE #37
 PERMIT # 56871301
 LOWER FREEPORT SEAM
 STONYCREEK TOWNSHIP
 SOMERSET COUNTY, PA
 FINAL MAP
 PRODUCTION STARTING DATE: JANUARY 1990
 CEASED MINING: 10-11-93
 SCALE: 1"=200'


SUBSIDENCE LEGEND


SUBSIDENCE CONTROL PLAN BOUNDARY 


PERMIT BOUNDARY 


PROTECTED STRUCTURE  24'

UNPROTECTED STRUCTURE  21'

SUPPORT AREA (50%) MINING 

NO MINING AREA 


SURFACE PROPERTY BOUNDARY 

SURFACE OWNER INDEX  12

STRUCTURE ID
 H - HOUSE
 B - BARN
 C - GARAGE
 S - SHED

I the undersigned, hereby certify that this map is correct and shows all the information, to the best of my knowledge and belief, required by the mining laws of this state.

John W. Yonkoske
 7-23-98



PERMANENT MONUMENTS

37-1	239,762.11	1,659,869.00
37-2	240,129.78	1,659,951.05
37-3	240,036.95	1,659,716.99 EL. 2388.29

