

MATCH TO SHEET 3

MATCH TO SHEET 6

MATCH TO SHEET 7

DWIGHT WAGNER (1)


THOMAS MAUST (6)

Maximum entry width is 19'

Well location 98

ROXCOAL, INC.  
 BARBARA #2 MINE  
 LOWER KITTANNING SEAM  
 M.A.P. NO. 56851303  
 MINING PERIOD 5-1-01 to 11-1-01  
 SURVEY DATE: 1-12-01  
 FINAL MINE MAP  
 STONYCREEK & BROTHERSVALLEY TOWNSHIPS  
 SOMERSET COUNTY, PA  
 SCALE: 1"=200'  
 SUBSIDENCE LEGEND

- SUBSIDENCE CONTROL BLOCK
- 60% MINING AREA
- DWELLINGS
- OTHER BUILDINGS
- CONTEMPLATED MINING
- PREVIOUS SIX MONTH'S MINING
- SUBSIDENCE CONTROL PLAN BOUNDARY
- PROPERTY LINE
- NO MINING AREA (RESERVATION)





5-24-01

ROXCOAL, INC.  
 P.O. BOX 149  
 FRIEDENS, PA 15541  
 (814) 445-3878  
 (814) 893-5217 ENGINEERING

RECEIVED  
 MAY 22 2003  
 BUREAU OF DEEP MINE SAFETY

SHEET 5



WILLIAM SCURFIELD (12)

TOWNSHIP ROAD T-481