


Final
Mine Map

Final
Mine Map

CMAP No. 33951301




Doverspike Bros. Coal Co.
R.D. #4, Box 271, Punxsutawney, PA 15767
Perry & Young Twp., Jefferson County


DORA #7 MINE

SCALE: 1" = 200' SHEET 1 of 1

MODULE 19.5



- PERMIT AREA
- - - PROPERTY LINES
- ③① PROPERTY OWNERS
- ⑨ CONT. PROPERTY OWNERS
- STREAMS
- DWELLINGS, STRUCTURES
- Ⓐ PROT. ACT 54 STRUCTURES
- LK-1480- L.K. COAL CONTOURS
- GAS LINE
- ⊙ GAS WELL
- T L - TELE./ELEC. LINES
- ⊙ GAS WELL BARRIER (No Mining Within Barrier Unless Approved)



SIGNATURE: *Joseph P. Kalynchuk*
DATE: 7-24-98