


N 312,000

N 311,000

N 310,000

E 1,645,000  
E 1,646,000  
E 1,647,000  
E 1,648,000  
E 1,649,000  
E 1,650,000



NOTE: See Drawing No. CR90-003 for Surface Facility Layout

**BASE LINE POINTS**

MON. 1	N 309,251.113	
	E 1,648,559.831	
MON. 2	N 310,309.971	ELEV. 1686.17
	E 1,647,748.508	
MON. 3	N 310,184.691	ELEV. 1662.61
	E 1,648,332.299	

FINAL MINE MAP



Doverspike Bros. Coal Co.  
R.D. #4, Box 271, Punxsutawney, PA 15767  
McCalmont, Oliver & Young Twp., Jefferson County



**CLUTCH RUN MINE**

SCALE: 1" = 200' SHEET 1 of 6

**MODULE 19.5**

MSHA I.D. No. 36-08191

- |                           |                             |   |
|---------------------------|-----------------------------|---|
| — PERMIT AREA             | ..... GAS LINE              | ◀ MINE OPENINGS, SEALED                                       |
| - - - PROPERTY LINES      | ⊙ GAS WELL                  | — STREAMS   |
| ③① PROPERTY OWNERS        | — T — TELE./ELEC. LINES     | ▲ SURVEY STATION  |
| ⑨ CONT. PROPERTY OWNERS   | — WATER WELL                | ▨ SUPPORT AREA (No Second Mining)                             |
| ■ PRE-66 DWELLINGS        | — SPRING                    | — IMPOUNDED WATER (In Mine)                                   |
| ■ DWELLINGS, STRUCTURES   | ⊙ DRILL HOLE                | — CONTEMPLATED MINING 4/15/94 TO 4/15/95                      |
| Ⓐ PUBLIC BUILDINGS        | ▨ IMPOUNDMENT               | — 6 MONTH PROJECTIONS   |
| — 1480 L.K. COAL CONTOURS | ◇ CEMETERY                  | ⊙ GAS WELL BARRIER (No Mining Within Barrier Unless Approved) |
| ▨ L.K. COAL OUTCROP       | — MINE OPENINGS, NOT SEALED |   |



SIGNATURE *Joseph P. Kalynguk*

DATE 10-27-94

DATE