


N284,000

N283,000

N282,000

N281,000

N280,000



Stanford

 PORTER TWP., JEFFERSON CO.

Doverspike Bros. Coal Co.

 P.O. Box 271, Pymatowan, Pa. 19787

SUGARCAMP NO. 2

 SHEET No. 6 of 16 SCALE 1"=200'


EXHIBIT "B"

LEGEND

PERMIT AREA	UNDERGROUND WORKINGS	TOWNSHIP BOUNDARY	COUNTY BOUNDARY	TEST BOREHOLE	CROP LINES	COAL CONTOURS	SURFACE WORKINGS	MINE OPENINGS, Not Sealed	MINE OPENINGS, Sealed	PROPERTY LINES	PRE 1966 DWELLINGS
POST 1966 DWELLINGS	CEMETERIES	STRUCTURES	MAJOR ELECTRIC LINES	PIPELINES	GAS WELLS	WATER WELLS	STREAMS	LAKES or PONDS	SPRING	WATER TREATMENT FACILITIES	CONTIGUOUS PROPERTY

LEGEND cont.

WATER	6 MONTH PROJECTIONS	SUPPORT AREA (NO SECOND MINING)	CONTEMPLATED MINING 3/24/92 TO 9/24/92	COMPLETED MINING	SURVEY STATION	GAS WELL BARRIER
-------	---------------------	---------------------------------	--	------------------	----------------	------------------




Joseph P. Kalynchuk

RECEIVED

 APR 27 1992

 Dept. of Environmental Resources

 McMurray District Office



DATE _____

 SUGARCAMP No. 2 MINE

 SCALE: 1"=200'

<ul style="list-style-type: none"> → INTAKE AIR → RETURN AIR → PRIMARY ESCAPEWAY → SECONDARY ESCAPEWAY → BELT LINE △ B-E POINTS (Approved) △ B-E POINTS (Proposed) → STOPPING 	<ul style="list-style-type: none"> → STOPPING W/ DOOR → CHECK CURTAIN → REGULATOR → DOUBLE DOORS (Equip. doors) → OVERCAST
---	---

