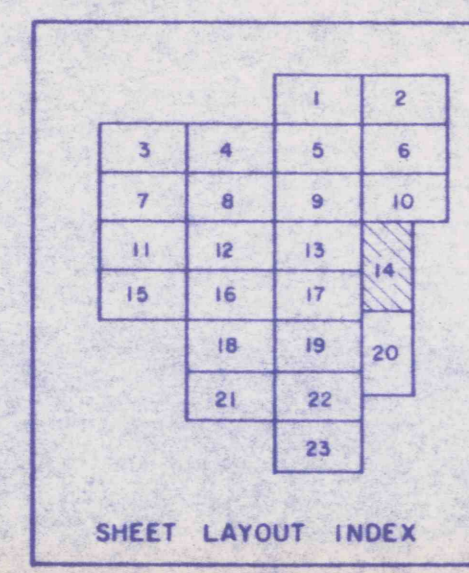
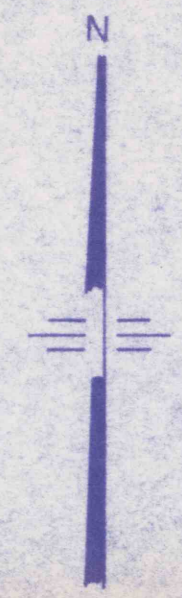


MATCH TO SHEET MATCH TO SHEET 20

MATCH TO SHEET 10




LEGEND FOR MINERAL OWNERSHIP

- (1) WOOD COAL - LEASE
- (2) PILGRIM COAL - LEASE
- (3) MUSE COAL - LEASE
- (4) PENN ALLEGH COAL PROPERTY
- (5) FAWN DEVELOPMENT CORP.
- (6) DO NOT OWN

LEGEND FOR THE 6 MONTH SURFACE SUPPORT PROJECTIONS

AREA OF PROJECTED MINING FROM: TO:		SURVEY STATION	
AREA OF 50% MINING		ELEVATION	
PROTECTED STRUCTURE		SINGLE LINE PROJECTION OF ENTRIES & CROSSCUTS HAVING A MAXIMUM WIDTH OF 20 FEET	
STRUCTURE			

NOTE: ANY PROJECTED COAL PILLAR FULLY OR PARTIALLY WITHIN AN AREA DESIGNATED FOR 50% MINING SHALL BE LEFT IN PLACE INTACT



Alfred Reisz

ALLEGHENY No. 2 & PORTAL No. 3 MINE
UPPER FREEPORT COAL SEAM
ALLEGHENY COUNTY: FAWN, FRAZER & HARRISON TOWNSHIPS
BUTLER COUNTY: BUFFALO & CLINTON TOWNSHIPS
PENN ALLEGH COAL CO., INC.
ADDRESS: BOX 238A, RD 2, TARENTUM, PA. 15084

SCALE 1" = 200' SURVEY DATE: 7/31/72 SHEET No. 14