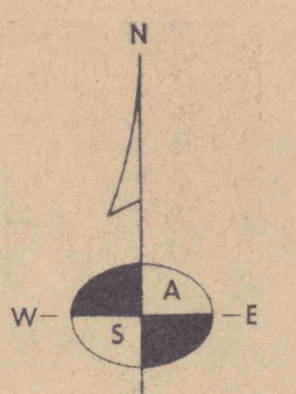
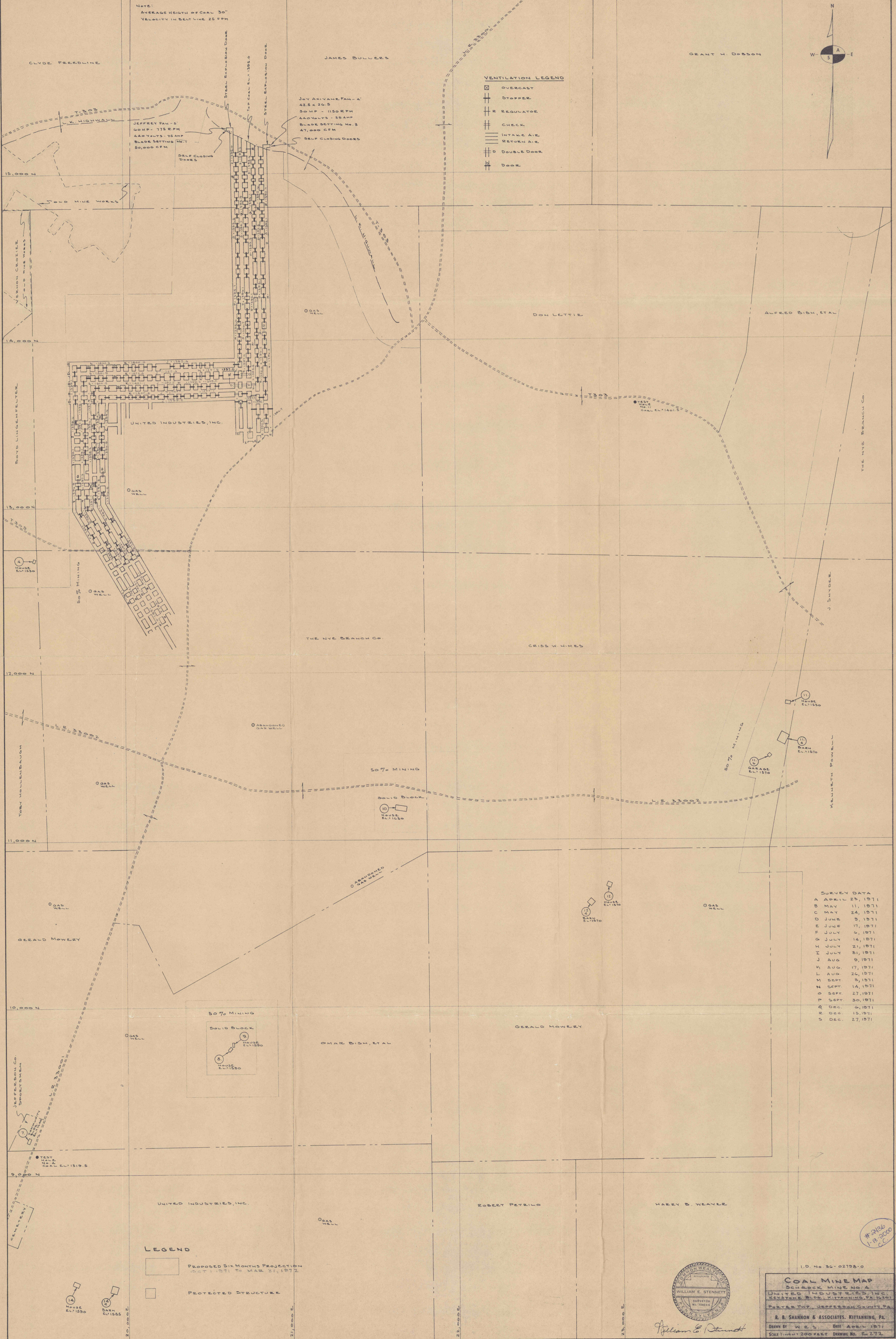



NOTE:
AVERAGE HEIGHT OF COAL 30"
VELOCITY IN BELT LINE 25 FPM



- VENTILATION LEGEND**
- ☐ OVERCAST
 - ⊥ STOPPER
 - ⊥ REGULATOR
 - ⊥ CHECK
 - ⊥ INTAKE AIR
 - ⊥ RETURN AIR
 - ⊥ DOUBLE DOOR
 - ⊥ DOOR



- LEGEND**
- ☐ PROPOSED SIX MONTHS PROJECTION
OCT 1, 1971 TO MAR 31, 1972
 - ☐ PROTECTED STRUCTURE



I.D. No. 36-02198-0

COAL MINE MAP
SCHUBERT MINE NO. 4
UNITED INDUSTRIES, INC.
KEYSTONE BLDG., KITTANNING, PA. 16201
PETERS TWP., JEFFERSON COUNTY, PA.

R. B. SHANNON & ASSOCIATES, KITTANNING, PA.

DRAWN BY: W.E.S. DATE: APRIL 1971
SCALE: 1" = 200 FEET DRAWING NO. E-272

#3126
-B-2000
C.C.