

KITTANNING COAL CO.

HIGHWAY

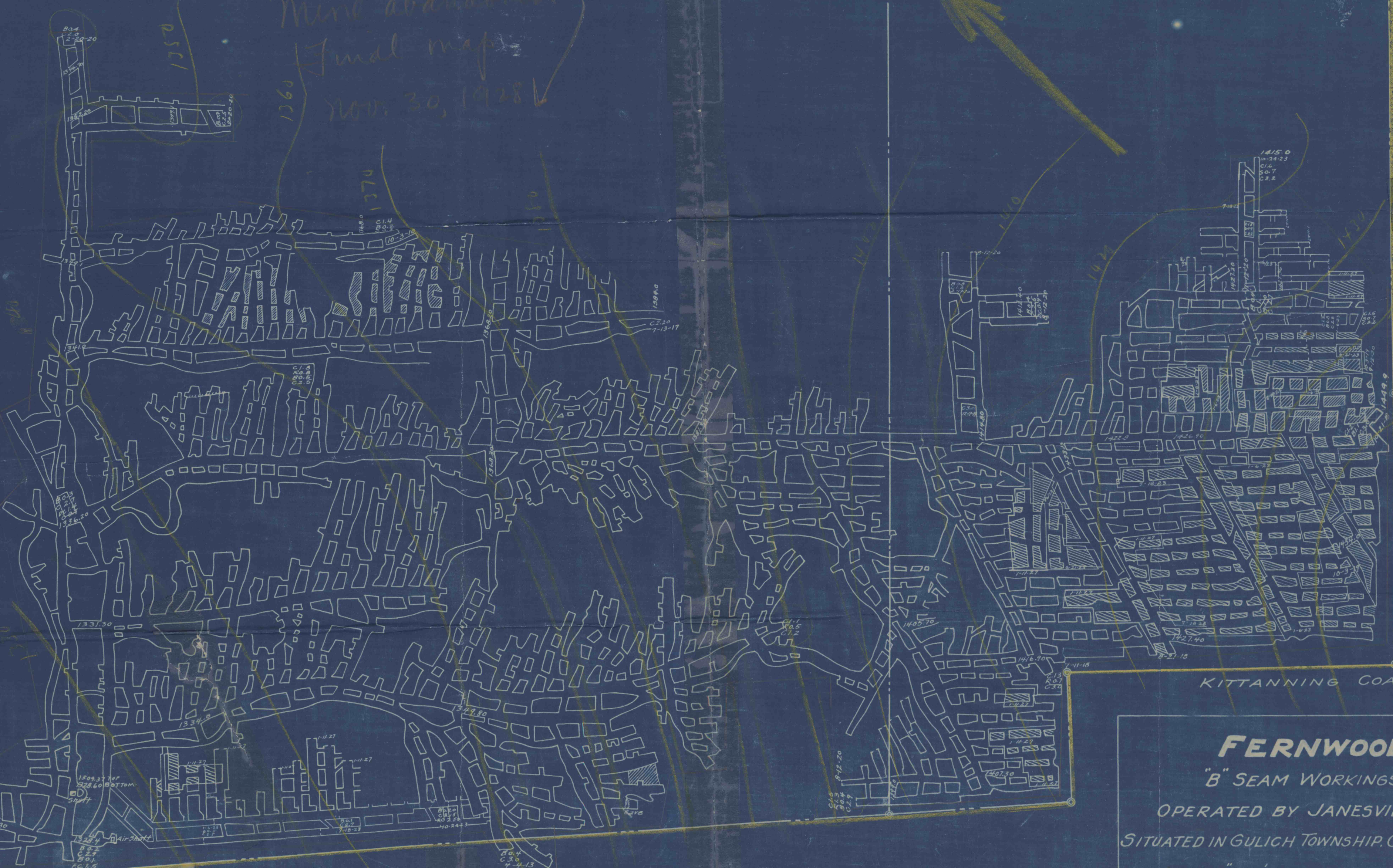
CRAIG BROS. & KNAPPER

CRAIG BROS. & KNAPPER

CRAIG BROS. & KNAPPER

ETATE
RAMEY

Mine abandoned
Final map
Nov. 30, 1928






KITTANNING COAL CO.

FERNWOOD
 "B" SEAM WORKINGS.
 OPERATED BY JANESVILLE COAL CO.
 SITUATED IN GULICH TOWNSHIP, CLEARFIELD CO., PA.

SCALE 1"=200' Oct. 27, 1920

LEGEND

-  Robbed out.
-  Fault
-  Roll

11-28
1-16-29