

INDIANA COUNTY

RUBEN MCMASTERS

BURNSIDE TWP  
CLEARFIELD CO.

CUSHAKE COAL MINING COMPANY




O.W. WHITE HEIRS

48 ACRES  
LEASED (20A, COAL)  
FROM O.W. WHITE HEIRS

75 ACRES ± IN FEE  
ASSESSED \$135000

CUSHAKE COAL MINING CO.

SCALE: 1" = 200'  
12-31-19

CROP LINE OF "D" VEIN =   
"C" VEIN NOT VALUED  
AVG HT. "D" VEIN 3'-0" to 3'-8"  
WORKED OUT AREA   
PARTLY " " "   
CLAY VEINS NUMEROUS - NOT SHOWN

#712  
7-2-91  
CC

BRADY RUN COAL

MIKE HOOK

STEPHEN YONOWSKI

JAMES A. MA

JOHN ZINZA

MIKE FARMANCE

FROBERT

CUSH CREEK JUNCTION

OREGON DIV. PRR

250  
200  
150

250

200

200

200

200

200

200

200

200

200

200

100

100

100

400

350

300

250

200

150

100

50

0

0

0

0

0

0

0

350

300

250

200

150

100

50

0

0

0

0

0

0

0

200

200

200

200

200

200

200

100

100

100