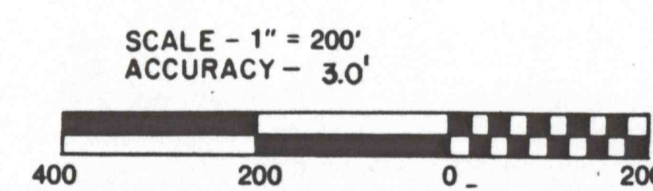





THIS MAP PREPARED BY L. ROBERT KIMBALL & ASSOCIATES
 Consulting Engineers & Architects, EBENSBURG, PENNSYLVANIA.
 BY PHOTOGRAMMETRIC METHODS FROM AERIAL PHOTOGRAPHY
 DATED APRIL 3, 1980

8	9
11	12
13	14



SIGNATURE & SEAL OF ENGINEER




STANFORD MINING COMPANY
 P.O. BOX 188 DIXONVILLE, PA. 15734
 412-445-5621
CHESTNUT RIDGE MINE
 CHERRYHILL TWP., INDIANA COUNTY, PENNA.
 LOWER KITTANNING SEAM

RECEIVED

APR 24 1987
 Dept. of Environmental Resources
 McMurray District Office

FINAL MAP



RECEIVED

OCT 21 2003

BUREAU OF DEEP MINE SAFETY

SHEET 8 OF 14