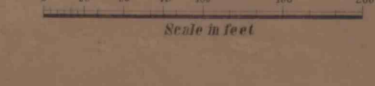

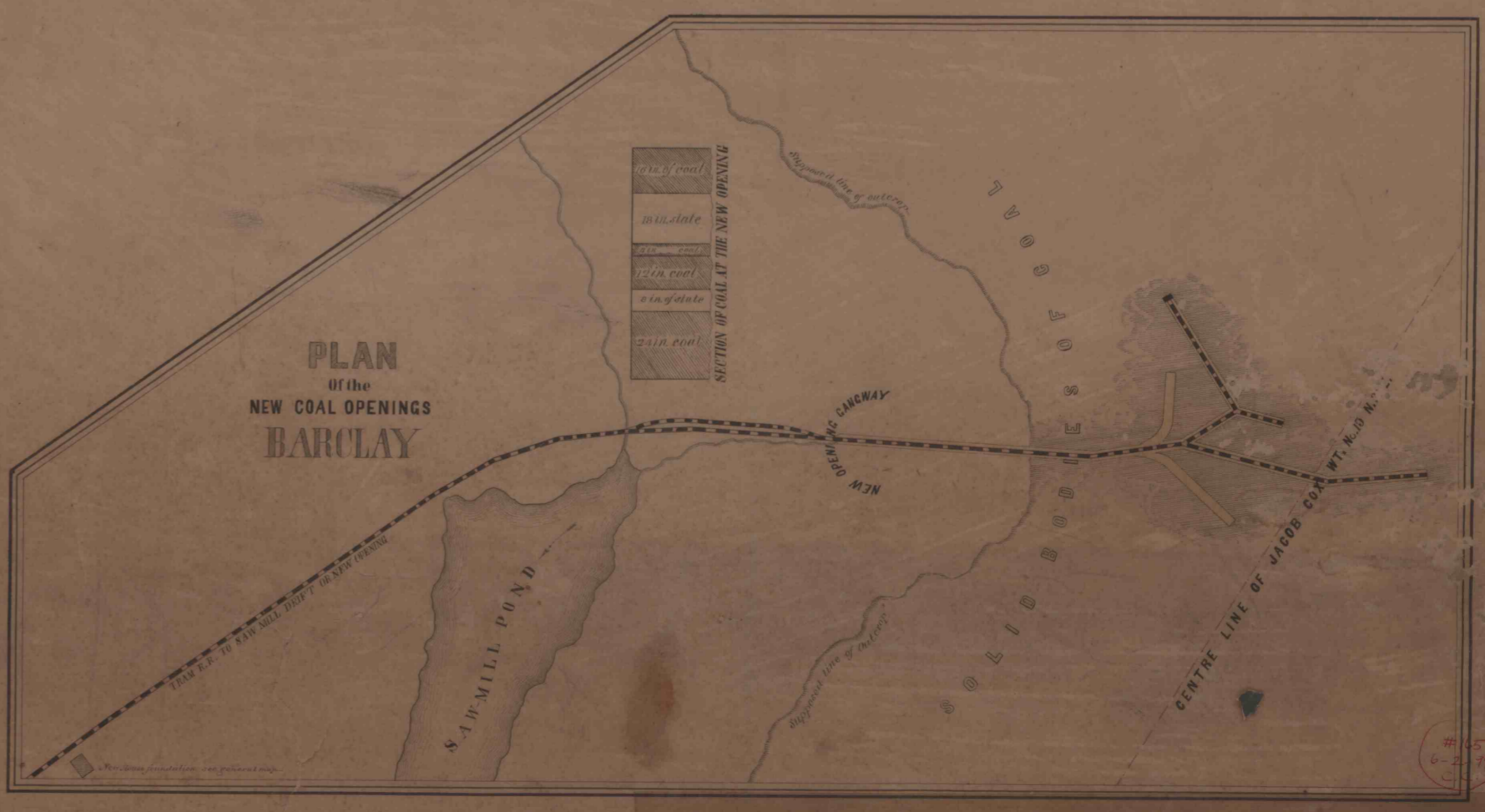




**SUBTERRANEAN**  
**MAP**  
 of the  
 BARCLAY COAL MINES  
 IN  
**FRANKLIN TWP.**  
**BRADFORD COUNTY PENNA.**  
 FROM  
 Walkers and Frisbie's Surveys  
 DRAWN BY  
 Z. F. WALKER  
 August 1861



**EXPLANATION**  
 The lines showing the extent of the mines...  
 The lines showing the extent of the mines...  
 The lines showing the extent of the mines...  
 The lines showing the extent of the mines...  
 The lines showing the extent of the mines...



CENTRE LINE OF THE WILKINS RAIL ROAD  
 CENTRE LINE OF THE WILKINS RAIL ROAD