



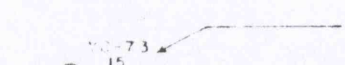







**LEGEND**

-  YELLOW CREEK RESERVE AREA
-  CHERRYHILL RESERVE AREA
-  MINE WORKINGS
-  DIAMOND DRILL HOLE LOCATION AND NUMBER
-  SEAM HEIGHT VALUE
-  SEAM HEIGHT ISOPACH LINES
-  36" SEAM HEIGHT ISOPACH LINE
-  44" SEAM HEIGHT ISOPACH LINE
-  52" SEAM HEIGHT ISOPACH LINE
-  PROBABLE RESERVES

PROPERTY MAP  
 OF  
 YELLOW CREEK-CHERRYHILL AREA  
 "B" SEAM  
 WITH  
 SEAM HEIGHT  
 ISOPACH LINES

SCALE: 1" = 2000'  
 DATE: 5-15-75  
 EXHIBIT (2)