





**LEGEND**

-  SURFACE LANDS OWNED IN FEE
-  COAL LANDS OWNED IN FEE
-  COAL LEASES



**MAP OF MINE NO. 25 AREA CAMBRIA COUNTY, PA.**



1" = 2000'

JULY 15, 1974

EXHIBIT (A)