



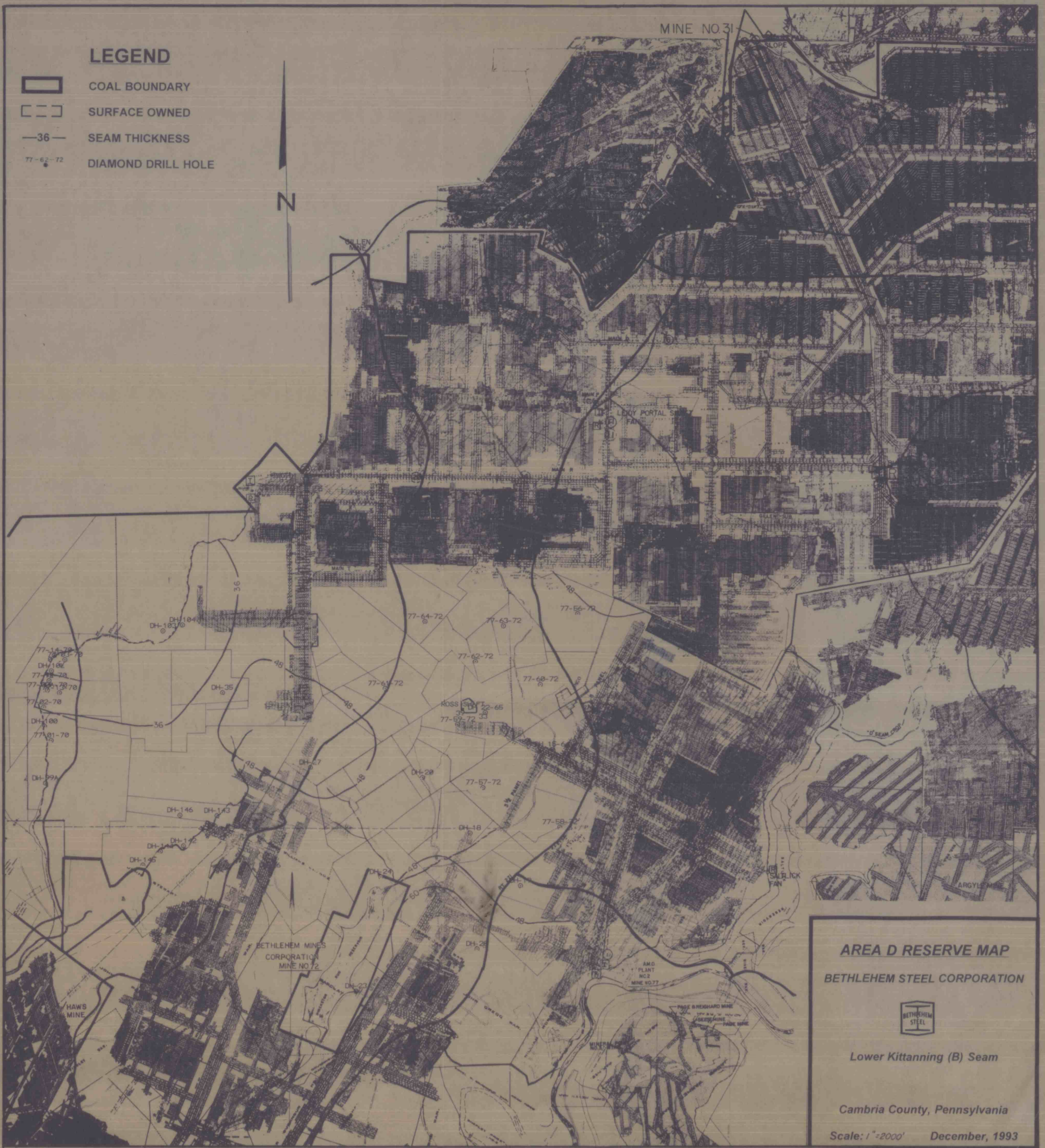


# LEGEND

-  COAL BOUNDARY
-  SURFACE OWNED
-  SEAM THICKNESS
-  DIAMOND DRILL HOLE



**AREA D RESERVE MAP**  
**BETHLEHEM STEEL CORPORATION**



Lower Kittanning (B) Seam

Cambria County, Pennsylvania

Scale: 1" = 2000'      December, 1993