
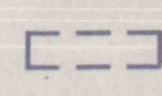

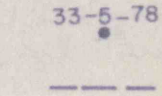




LEGEND

-  COAL BOUNDARY
-  SURFACE OWNED
-  SEAM THICKNESS
-  DIAMOND DRILL HOLE
-  LIMIT OF MINING (LOWER KITTANNING)

AREA B RESERVE MAP
 BETHLEHEM STEEL CORPORATION



Lower Freeport (D) Seam
 Ebsburg/Wilmore Area
 Cambria County, Pennsylvania
 Scale: 1" = 2000' December, 1993