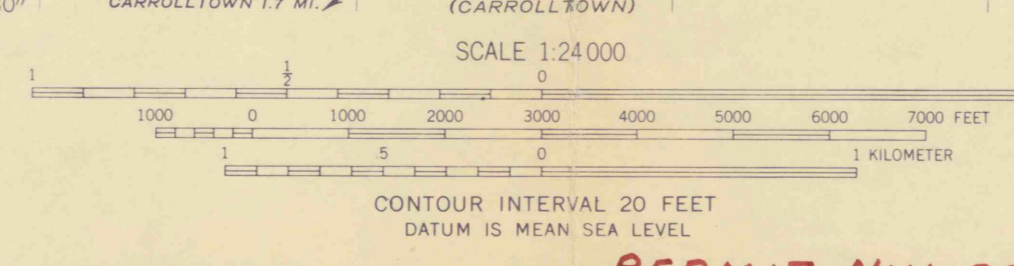


Mapped, edited, and published by the Geological Survey
Control by USGS and USCGS
Topography by photogrammetric methods from aerial photographs taken 1958. Field checked 1961
Polyconic projection. 1927 North American datum
10,000-foot grids based on Pennsylvania coordinate system, south and north zones
1000-meter Universal Transverse Mercator grid ticks, zone 17, shown in blue
Fine red dashed lines indicate selected fence and field lines where generally visible on aerial photographs. This information is unchecked

APPROXIMATE MEAN DECLINATION, 1961




GEORGE RADOMSKY COAL CO.
NO. 7 MINE, ELDER TWP
NO. 8 MINE, SUSQUEHANNA TWP
CAMBRIA COUNTY, PA.

AUG. 9, 1967


PERMIT NUMBER - 347-1
E-OR UPPER FREEPORT SEAM

ROAD CLASSIFICATION
Heavy-duty
Medium-duty
Light-duty
Unimproved dirt
U. S. Route
State Route

HASTINGS, PA.
NW/4 PATTON 15' QUADRANGLE
N4037.5-W7837.5/7.5



Prepared by Mining Department
GWIN ENGINEERS, INC.
Consulting Engineers
Altoona, Penna. 16602



FIELD COPY

1961
67-7-110

THIS MAP COMPLIES WITH NATIONAL MAP ACCURACY STANDARDS
FOR SALE BY U. S. GEOLOGICAL SURVEY, WASHINGTON 25, D. C.
A FOLDER DESCRIBING TOPOGRAPHIC MAPS AND SYMBOLS IS AVAILABLE ON REQUEST