


EXHIBIT 6.2

KEYSTONE COAL MINING CORPORATION
 O'DONNELL No. 3 MINE
 C.M.A.P. No. 32841321

WASHINGTON TWP. - INDIANA CO.
 PLUMCREEK TWP. - ARMSTRONG CO.
 ATWOOD BORO. - ARMSTRONG CO.
 COWANSHANOCK TWP. - ARMSTRONG CO.

LOCATION MAP

DATE: DEC. 17, 1984
 REVISED: APR 5 1991



- UNDERGROUND MINE PERMIT AREA
- SURFACE ACTIVITY PERMIT AREA
- MINE OPENING (PROPOSED)
- N.P.D.E.S. DISCHARGE POINT
- ▲ PUBLIC WATER SUPPLY SOURCE

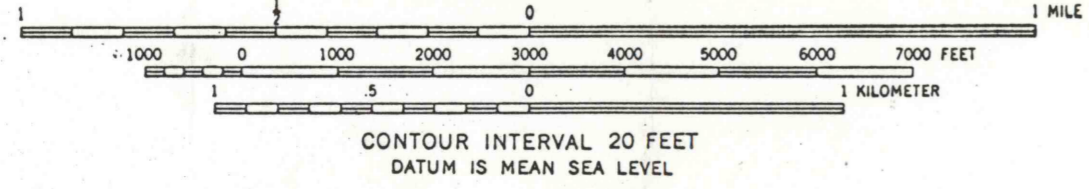
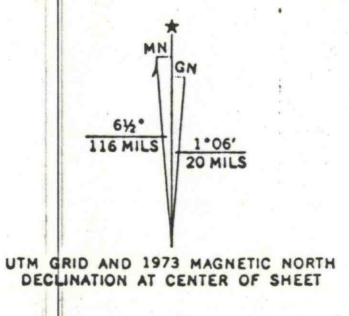
ROAD CLASSIFICATION

- Heavy-duty
- Medium-duty
- U.S. Route
- Light-duty
- Unimproved dirt
- State Route

ELDERTON, PA.
 N4037.5—W7915/7.5

1964
 PHOTOREVISED 1973
 AMS 3165 III NE—SERIES Y831

Checked by the Geological Survey
 Methods from aerial
 checked 1964
 North American datum
 Pennsylvania coordinate system, south zone
 Universal Transverse Mercator grid ticks,
 selected fence and field lines where
 visible on aerial photographs. This information is unchecked



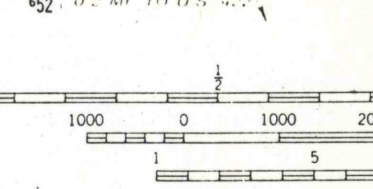
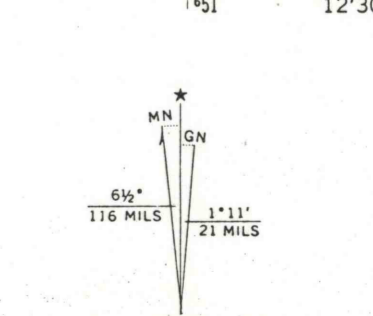
THIS MAP COMPLIES WITH NATIONAL MAP ACCURACY STANDARDS
 FOR SALE BY U.S. GEOLOGICAL SURVEY, WASHINGTON, D. C. 20242
 A FOLDER DESCRIBING TOPOGRAPHIC MAPS AND SYMBOLS IS AVAILABLE ON REQUEST

Revisions shown in purple compiled in cooperation with
 State of Pennsylvania agencies from aerial photographs
 taken 1973. This information not field checked

Mapped, edited, and published by the Geological Survey
 Control by USGS and USC&GS

Topography by photogrammetric methods from aerial photographs
 taken 1961. Field checked 1963
 Polyconic projection, 1927 North American datum
 10,000-foot grid based on Pennsylvania coordinate system, south zone
 1000-meter Universal Transverse Mercator grid ticks,
 zone 17, shown in blue

Fine red dashed lines indicate selected fence and field lines where
 generally visible on aerial photographs. This information is unchecked
 Red tint indicates area in which only landmark buildings are shown



THIS MAP COMPLIES WITH
 NATIONAL MAP ACCURACY STANDARDS
 FOR SALE BY U.S. GEOLOGICAL SURVEY, WASHINGTON, D. C. 20242
 A FOLDER DESCRIBING TOPOGRAPHIC MAPS AND SYMBOLS IS AVAILABLE ON REQUEST