







Distribution of coal beds via
 1 etc. Valley Camp Coal Co.
 1 etc. Youghioghney & Ohio Coal Co.
 1 etc. Burrell Coal Co.

HOISTING SHAFT
 WEST PENN POWER Co's POWER HOUSE

Scale 100'-1

	COAL LEASD FROM YOUGHIIGHNEY & OHIO COAL CO. THICK FREEPORT VEIN ONLY - AVERAGE HEIGHT 7 FEET - NO CROP	2776.004 ACRES IN PLUM TOWNSHIP, ALLEGHENY CO., PA.	637.44975 "	" LOWER BURRELL TWP, WESTMORELAND CO.
	SURFACE " " " " " " " " " " " " " " " "	162.033 ACRES IN PLUM TOWNSHIP, ALLEGHENY CO., PA.	316.98950 "	" UPPER BURRELL TWP. " "
	OWNED IN FEE BY ALLEGHENY PITTSBURGH COAL CO. THICK FREEPORT VEIN ONLY - AVERAGE HEIGHT 7 FEET - NO CROP	4.315 ACRES IN PLUM TWP, ALLEGHENY CO., PA.	ASSESSED VALUATION \$44,10.00	
	SURFACE OWNED " " " " " " " " " " " " " " " "	22.557 ACRES IN PLUM TWP, ALLEGHENY CO., PA.		

RESERVE 92254.
 4.315
 SLOPE A SPRINGDALE MINE AIR SHAFI 44.989 A.
 22.557 A.
 10.000 A. SURFACE
 77.897 A. SUR.
 100.000 A.
 RES 158 A.
 RES 159 A.

ALLEGHENY PITTSBURGH COAL CO.
 PITTSBURGH, PA.

MAP SHOWING PROPERTY
 IN
ALLEGHENY AND WESTMORELAND COUNTIES, PA.

ENGR. DEPT. DEC. 31, 1919

SCALE OF FEET

3731247

#40
 5-20-99
 C.C.

REDUCE TO 4 INCHES