




MAP

SHOWING ENCROACHMENT OF THE  
P.B. MONS' MINE WORKINGS IN THE  
"B" SEAM ON THE PROPERTY OF THE  
PENNA COAL & COKE CORPN.  
COOPER TOWNSHIP, CLEARFIELD CO. PA.

ENGR. DEPT. P.C. & C. CORPN PATTON, PA.  
SCALE 1" = 100' JUNE 2, 1917

	FIRST ENCROACHMENT = 521 GR. TONS
	SECOND " = 137 " "
	THIRD " = 36 " "
	TOTAL TO 4-1-20 = 694 GR. TONS