

W. McMILLEN

BY JOHN BAXTER
COURT RECORD
APPROVED 1951

A. LANGHAM

J. FARNSWORTH

C.B.C. CORP.
L. LANGHAM SURVEY
APPROVED 1951

McCULLOUGH HEIRS




McCULLOUGH HEIRS TRACT
P. W. LANGHAM SURVEY
L. LANGHAM SURVEY
APPROVED 1951

W.G. CHARA TRACT
L. LANGHAM SURVEY
APPROVED 1951

DISCLAIMER: This map is prepared as a reference to the
Purchase Line Mining Company's No. 1 Strip Mining
Operation and does not constitute a warranty of
accuracy or a guarantee of any kind. The
Company makes no representation or warranty
regarding the accuracy of the data shown on
this map. The user of this map should
verify the accuracy of the data shown
thereon for his own purposes.

LEGEND

ACRES
AFFECTED

-  - 1951
-  - 1952
-  - 1953

ANNUAL REPORT MAP
PURCHASE LINE MINING COMPANY
NO. 1 STRIP OPERATION
GRANT TOWNSHIP INDIANA COUNTY, PA.
SCALE - 1"=100' OCTOBER 28, 1955
SURVEY BY - M.L. BAXTER REVISOR TO -

ENGINEER