





LEGEND

-  COMPLETED MINING AREA
-  CONTEMPLATED MINING AREA
-  CROP LINE
-  HIGH WALL LINE

**DISCLAIMER:** This map is provided as a courtesy to the Pennsylvania Bureau of Deep Mine Safety by American Premier Underwriters, Inc. (The Penn Coal Corporation) and its subsidiary United Railroad Corp., which own or owned, but do not operate, the coal assets depicted herein.

American Premier Underwriters, Inc. and United Railroad Corp. disclaim any representation or duty to any person as to the accuracy or completeness of this map or its fitness for any particular mining, safety or real estate related purpose. Any person who uses or relies on this map does so at their own risk and agrees to hold American Premier Underwriters, Inc., United Railroad Corp. and their respective affiliates, shareholders, directors, officers and employees harmless from damage or liability arising from its use.

**GLORY COAL COMPANY**  
 GLORY NUMBER 2 MINE

PINE TWP. INDIANA COUNTY, PA.  
 "D" PRIME COAL SEAM  
 SCALE - 1" = 100'  
 DATE :  
 JOHN C. PASSMORE - SURVEYOR

Signed *John C. Passmore* SEAL :

Rec 9/11/72

