


REPRODUCED  
MAY 22 1900

SHEET No 6  
DUNKARD MINING Co  
DUNKARD MINE No. 2-I.D. 36 01301  
DUNKARD TOWNSHIP; GREENE COUNTY, PA  
SCALE: 1" = 100' SEWICKLEY SEAM

NOTE:  
SUBTRACT 50 FEET FROM THE SEWICKLEY COAL ELEVATIONS SHOWN IN DUNKARD AND FRANCIS MINES TO GET SEWICKLEY COAL ELEVATIONS ABOVE SEA LEVEL.

- Outline of mining property
- Outline of mining completed areas
- 1 ■ Protected surface structure (178-166 house or other structure)
- 2 ■ Dwelling completed after '66 or commercial structure
- 3 □ Shed, barn or abandoned house
- Protected surface structure 50% or less mining zone
- Outline of mining area for period 6-1-94 to 12-1-94
- Permanent air stoppings
- Mine air regulator
- Mine air overcast
- 133 Engineer surveying stations
- 920.0 Engineer elevation locations
- Contours of bottom of coal seam
- Mining height of entry
- Air door or air lock
- Oil or gas well
- Proposed final mine seals
- Outline of No Mining area
- Outline of 5 Year Mining Plan



William P. Hanley

Sewickley Coal: Consol Coal Co

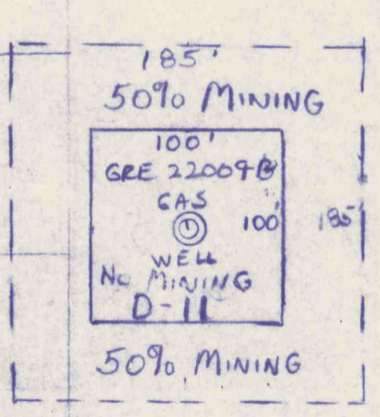
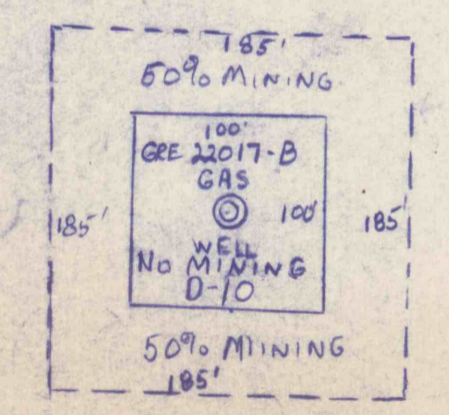
WEST VIRGINIA  
PENNSYLVANIA

50' PROPERTY BARRIER

SURFACE: CONSOL COAL CO  
SEW. COAL: DUNKARD MNG CO

SURFACE: CONSOL COAL CO  
SEW. COAL: CONSOL COAL CO

50' PROPERTY BARRIER



SURFACE: J. DALE BRAND  
SEW. COAL: CONSOL COAL CO

50' PROPERTY BARRIER

5 YEAR MINING PLAN OUTLINE

SURFACE: F. W. LEE  
SEW. COAL: DUNKARD MNG CO  
4 WEST

SURFACE: D. E. MARTIN  
SEW. COAL: F. W. LEE

GAS WELL

COAL POST