

BAKER GAS CO.  
WELL NO. 37-005-01155

V. ELLSWORTH  
surf & coal  
89 AC.

McKinley R.  
CLARK surf. & coal  
27 AC. 68P







JAMES E. HILEMAN  
sur


RALPH WOODSIDE surf

JOHN BECK - surf & coal  
49.5 Ac.

EDWARD G. DILICK  
BARRIER

LEGEND

-  PROTECTED STRUCTURE
-  UNPROTECTED STRUCTURE
-  CONTEMPLATED MINING AREA 4-1-92 TO 10-1-92
-  SIX MONTH EXTRACTION AREA 10-1-91 TO 4-1-92
-  PERMIT LINE
-  PROPERTY LINE
- LR01234 LEGISLATIVE ROUTE
- T123 TOWNSHIP ROAD



RECEIVED  
AUG 3 1992  
Dept. of Environmental Resources  
Mining District Office

LOYAL CREEK COAL CO.  
NO. 4 MINE  
UPPER FREEPORT COAL SEAM  
BURRELL, PARKS, KISKIMINETAS TWPS.  
ARMSTRONG COUNTY  
SCALE 1"=100' DATE 8-3-92  
SURVEYOR G.F. CIRANNI P.L.S. 027-887-E  
ENGINEER R.W. HELFER P.E. 32333-E

Received 8-12-92

16-22