

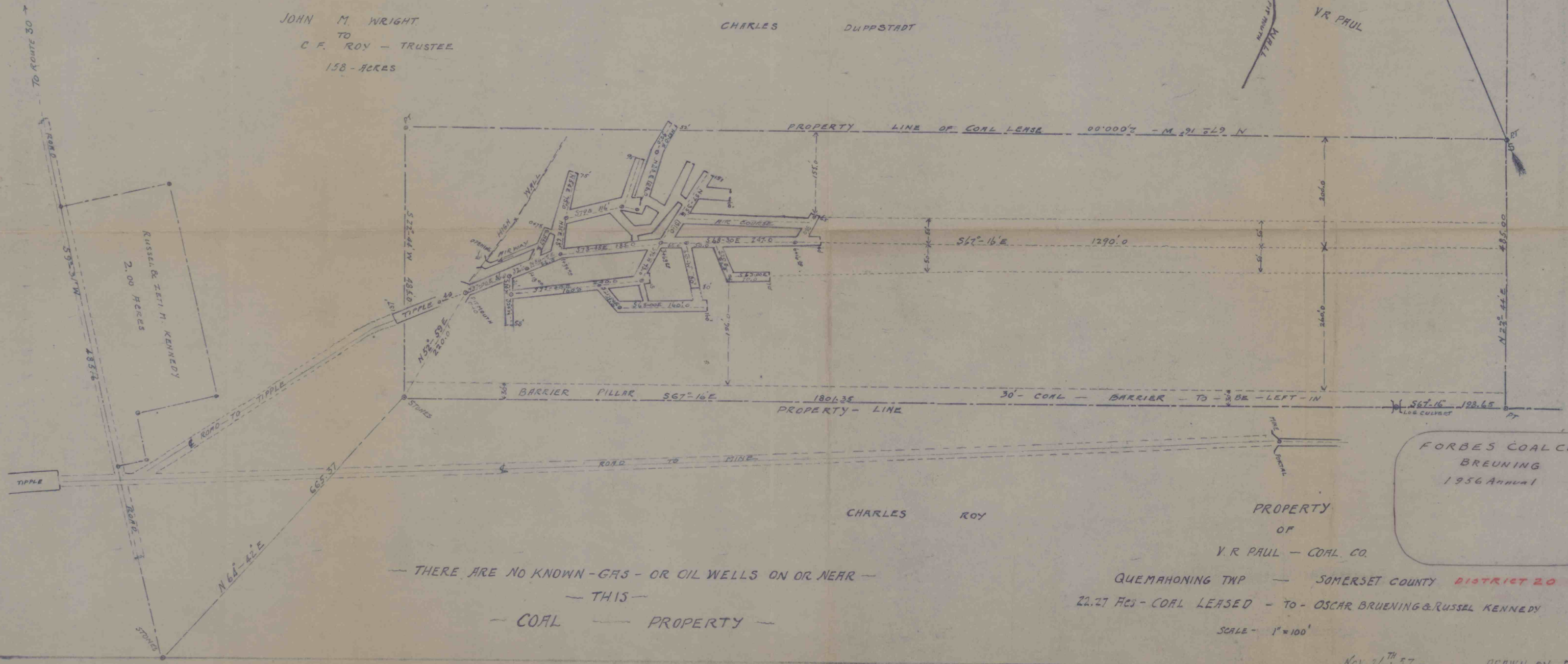



FORBES COAL CO WORKINGS -  
OF -  
V R PAUL - TRACT



JOHN M. WRIGHT  
TO  
C F. ROY - TRUSTEE  
158 - ACRES

CHARLES DUPPSTADT



— THERE ARE NO KNOWN - GAS - OR OIL WELLS ON OR NEAR -  
— THIS -  
— COAL — PROPERTY —

FORBES COAL CO.  
BREUNING  
1956 Annual

PROPERTY  
OF  
V. R. PAUL - COAL CO.  
QUEMAHONING TWP — SOMERSET COUNTY DISTRICT 20  
22.27 ACs - COAL LEASED - TO - OSCAR BREUNING & RUSSEL KENNEDY  
SCALE - 1" = 100'