



D. E. CAMPBELL 4061D

1 NORTH #4 DRIVE

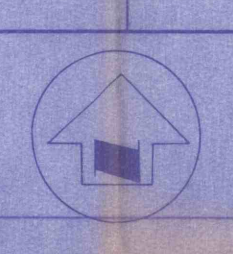
B SEAM STRIP MINE

B SEAM

GREENHORNE & O'MARA, INC.
ENGINEERS ARCHITECTS PLANNERS
SURVEYORS PHOTOGRAMMETRISTS
3011 KINGSTON RD. GREENSBORO, NC
ONE TRIANGLE DR. EXPORT, PA

FINAL MINE MAP

TRACING




Contemplated Mining
From To


POSTED
12/30/92

II

THE FLORENCE MINING COMPANY
HESBON PORTAL
WEST WHEATFIELD TOWNSHIP
PERMIT NO. 38871501 SCALE 1"=100'



I, WILLIAM J. YOUNG, P.E. #45486-E
do hereby certify this plan to be
correct, to the best of my knowledge
and belief.
William J. Young
Date: 2/24/03



D32

HESBON MINE
LOWER FREEPORT 10 SEAM
INDIANA COUNTY, PA
MSHA I.D. NO. 36-07885

COMPILED FROM PHOTO DATE 5-22-86

SCALE 1"=100'