

PA. DEPT. OF FORESTS & WATERS

KENELM WINSLOW

old country Bank


Old Mine B Seam

PARQUINE HOLLOW

Old Mine A Seam

Winslow Hill #1 Elevator 1400±

North
1" = 100'



GALLAGHER COAL CO.

WINSLOW HILL NO. 1



BENEZETTE TWP. ELK CO., PA.

SCALE - 1 inch = 100 feet

JULY 3, 1969
CLEARFIELD, PA.

JOHN W. HESS
ENGINEER

Permit No. 159-1

	CONTEMPLATED MINING	30 Acres
MAY 15, 1970 to NOV. 15, 1970		
	COMPLETED MINING	Acres

