

Diamond Drill Hole No. 260  
Surf. Area 3  
3'-10" 1960 9

R. & P.'s 19<sup>th</sup> SEAM WORKINGS

D. L. SNYDER  
54.14 AC.

No. 11  
Depth 335

W. H. SNYDER  
20.0 AC.

D. C. SNYDER  
69.82 AC.

SAMUEL McDONALD HRS.  
332.59 AC.

No. 8  
Depth 420

II RIGHT

No. 7 Belt Head






IO RIGHT

MINING COMPLETED

MINING COMPLETED

MINING COMPLETED

**LEGEND**

Contemplated Mining 9-1-67 to 3-1-68	
Support Area	
Protected Structures	
Mining Completed Area	
Boundary Line	

CRICHTON COAL & COKE CO.  
VIRGINIA NO. 20 MINE  
BRUSH VALLEY & CENTER TWPS.  
INDIANA COUNTY, PA.  
SCALE 1"=100' SURVEY DATE 8-31-67

N

*J. P. Lester*