

DAVID ST CLAIR

DANIEL KALTENBAUGH

NEAL MC VICKER

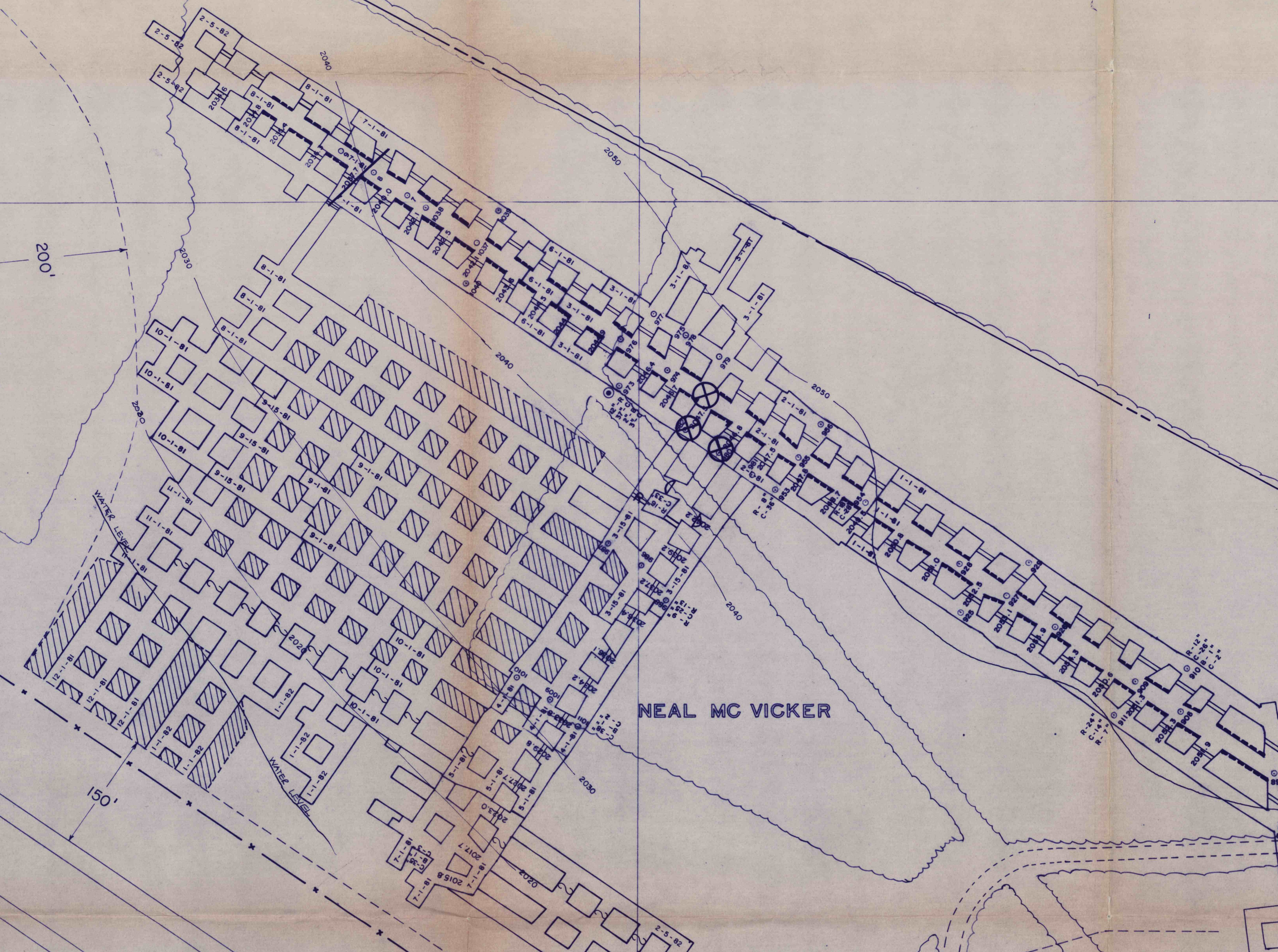
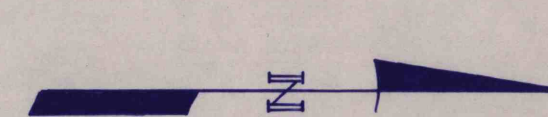
JAY MILLER

SOLAR FUEL CO

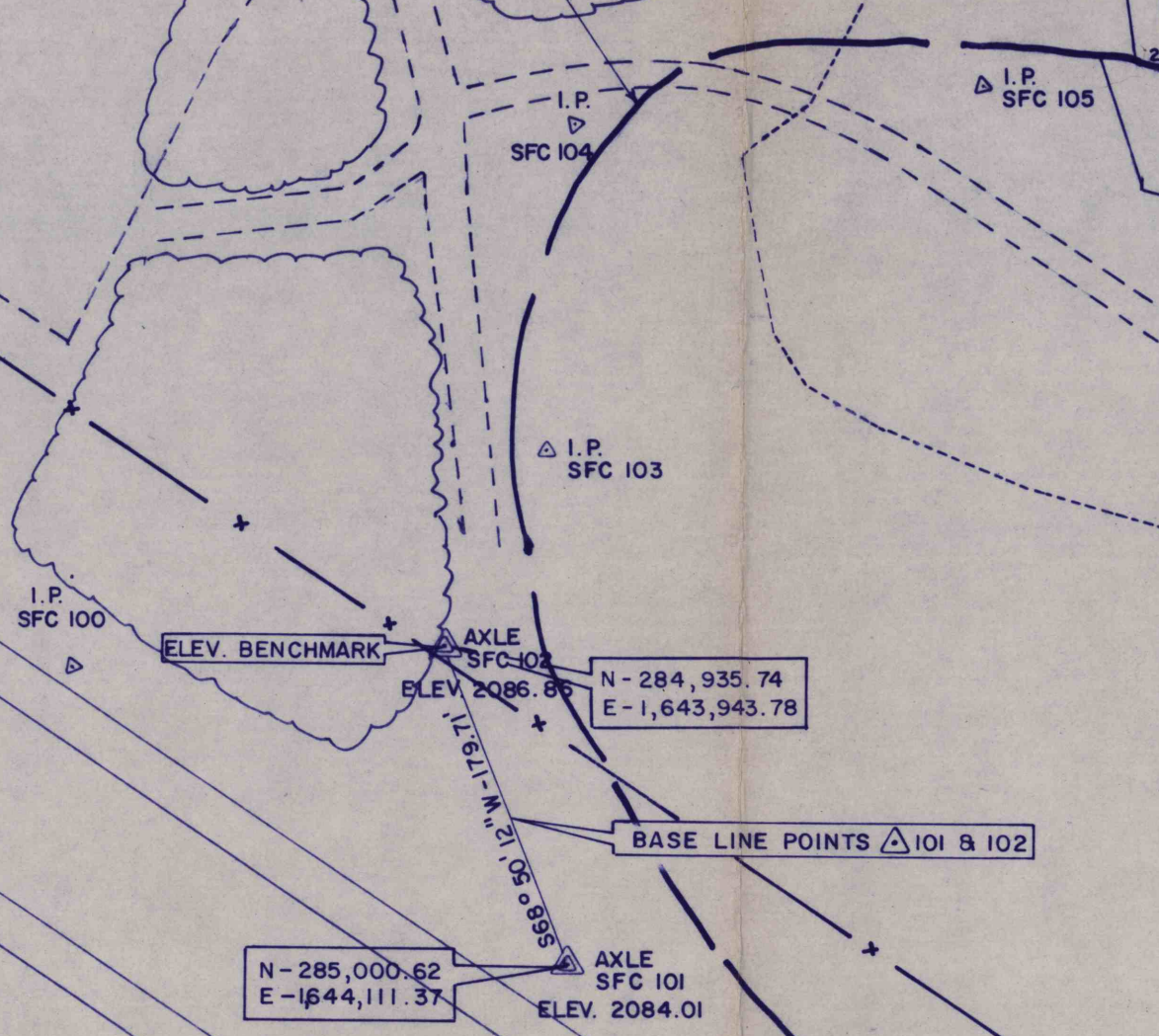
SOLAR № 5

BACKFILLED STRIP AREA

LIMIT OF MINING AS ESTABLISHED BY O.E.P. PERMIT - NO MINING BEYOND 2025 COAL CONTOUR



ROUTE 1022 - 216 SOUTH
216 NORTH



OPEN ABANDONED STRIP PIT

SPOIL PILE

Cabinet in
Drawer 1

TREATMENT FACILITIES

SOLAR № 5A MINE		SCALE: 1" = 100'
UPPER FREEPORT - E SEAM JENNER TOWNSHIP - SOMERSET CO.		DATE: FEB. 5, 1982
SOLAR FUEL COMPANY A GULF + WESTERN COMPANY		DWN. BY: ED - ENG. DEPT.
BOX 488 SOMERSET, PENNA. 15501		DWG. №: 5A-1
REVISIONS: FINAL MAP - MINE CLOSED		5-3-82 JPL

